



Final Report
2022 Pavement Management Program Update
Lake County

April 2023


Richmond, CA
501 Canal Blvd., Suite I
Point Richmond, CA 94804



Lake County
Department of Public Works
255 North Forbes St., Suite 309
Lakeport, CA 95453

Lake Area Planning Council
525 S Main St G
Eureka, CA 95501

Final Report
2022 Pavement Management Program Update
Lake County

April 2023

Prepared for:

Lake County

225 North Forbes Street,
Suite 309
Lakeport, CA 95453

Lake Area Planning Council

525 S Main St G
Ukiah, CA 95482

Prepared by:

A handwritten signature in black ink, appearing to read "Debaroti Ghosh", written over a horizontal line.

Debaroti Ghosh, Ph.D.
Project Engineer II

Shahram Misaghi

Shahram Misaghi, P.E.
Associate Engineer

NCE
501 Canal Blvd Suite I
Point Richmond, CA 94804
(510) 215-3620

NCE Project No. 546.11.55

This Page Intentionally Left Blank

Executive Summary

The Lake Area Planning Council (APC) is the Regional Transportation Planning Agency (RTPA) for the Lake County region. The RTPA was established in 1972 by a Joint Powers Agreement after the Transportation Development Act (TDA) was passed. The Council consists of members from City of Lakeport, City of Clearlake and the County of Lake. Over the years, responsibilities of the RTPAs have increased relative to the State Transportation Improvement Program (STIP). As a part of this process, in 2022, Lake APC acquired the services of an engineering consultant, Nichols Consulting Engineers, Chtd. (NCE), to provide professional and technical services preparing pavement management program (PMP) updates for the County and the cities under Lake APC.

This report summarizes the results of the 2022 update for the Lake County and its purpose is to help educate policy makers about the current condition of the pavement network and the impact of various funding scenarios on future network conditions.

The County’s pavement network consists of 499.1 centerline miles of roads, which represents a substantial investment of approximately \$374.2 million. In 2022, NCE collected pavement condition data using the Metropolitan Transportation Commission’s (MTC) modified ASTM survey procedures. The survey data were entered into the StreetSaver® database, which the County uses as a PMP decision-support tool.

Overall, the County’s pavement network is currently in “Poor” condition with an average pavement condition index (PCI) of 34. Approximately 16 percent of the network is in “Good” condition while 64.2 percent is in “Poor” or “Failed” conditions.

The budget needs analysis indicated that the County needs to spend \$269.4 million over the next ten years to bring the road network to a condition that can be maintained with on-going preventive maintenance in the most cost-effective way. Four alternative budget scenarios were performed to illustrate the impacts of different funding levels. The following table lists each scenario with its corresponding ten-year budget, the PCI and deferred maintenance at the end of the analysis period.

Scenario	Description	10-Year Budget (\$M)	2032 PCI	2032 Deferred Maintenance (\$M)
1	Existing Funding(\$4.5K/year)	45.0	26	315
2	Improve PCI to 40 (Workplan)	122.8	40	227
3	Improve PCI to 50	165.4	50	172
4	Improve PCI to 70	260.4	70	60

NCE recommends that the County pursue Scenario 3, which will improve the network PCI to 50 throughout the next decade. This scenario will increase the portion of the network in “Good” condition and decrease the deferred maintenance. It will require a total of \$165.4 million over the next ten years.

Table of Contents

1	Introduction and Background	3
2	Network Summary	5
3	Pavement Condition	6
3.1	County's Pavement Condition Index	7
3.2	County's Network Condition Breakdown	7
3.3	PCI Comparison with Neighboring Agencies	8
4	Maintenance and Rehabilitation Strategies	10
5	Budget Analyses	11
5.1	Budget Needs Analysis	12
5.2	Scenario 1: Existing Funding (\$45M/10 Years).....	13
5.3	Scenario 2: Improve PCI to 40 (Workplan) (\$122.8M/10 Years).....	14
5.4	Scenario 3: Improve PCI to 50 (\$165.4M/10 Years)	15
5.5	Scenario 4: Improve PCI to 70 (\$260.4M/10 Years)	16
5.6	Scenario Comparisons.....	17
6	Conclusion and Recommendations	20

List of Figures

Figure 1.	Examples of Roads with Different PCIs	6
Figure 2.	Historical Network PCI since 2011.....	7
Figure 3.	Network Condition Breakdown by Functional Classification.....	8
Figure 4.	Comparison of Network PCI to Other Lake APC Agencies	9
Figure 5.	Costs of Maintaining Arterials Over Time	10
Figure 6.	PCI vs Deferred Maintenance for Scenario 1	13
Figure 7.	PCI vs Deferred Maintenance for Scenario 2	14
Figure 8.	PCI vs Deferred Maintenance for Scenario 3	15
Figure 9.	PCI vs Deferred Maintenance for Scenario 4	16
Figure 10.	Comparison of Annual PCI by Scenario.....	17
Figure 11.	Comparison of Annual Deferred Maintenance by Scenario	18
Figure 12.	Comparison of Pavement Condition Breakdown by Scenario.....	19

List of Tables

Table 1. Network Summary Statistics 5
Table 2. Pavement Condition Breakdown by Functional Class 8
Table 3. Summary Results for Budget Needs Analysis 12
Table 4. Summary Results for Scenario 1 13
Table 5. Summary Results for Scenario 2 14
Table 6. Summary Results for Scenario 3 15
Table 7. Summary Results for Scenario 4 16

List of Appendices

Appendix A

Section Description Inventory

Appendix B

Maintenance and Rehabilitation Decision Tree

Appendix C

Budget Need Analysis Results

Appendix D

Budget Scenario Results

Appendix E

Pavement Condition Maps

Appendix F

Sections Selected for Treatment – Scenarios 1 and 2

1 Introduction and Background

In 2022, the Lake Area Planning Council (APC) solicited interest among its member agencies in participating in a collaborative region-wide pavement management program (PMP) update. The last region wide PMP update was performed in 2018.

The engineering consultant acquired to provide professional and technical services for the PMP updates in the Lake APC was Nichols Consulting Engineers, Chtd. (NCE). The three participating member agencies included the Cities of Clearlake, Lakeport and the County of Lake. City of Lakeport (City) has utilized the StreetSaver® PMP for more than ten years, and has updated the program on a triennial basis. This report is based on the 2022 update.

In general, PMPs are “designed to provide objective information and useful data for analysis so that... managers can make more consistent, cost effective, and defensible decisions related to the preservation of a pavement network.”¹

The goals of the 2022 update were to:

- Update the existing pavement network inventory to include new roads,
- Perform pavement condition surveys,
- Update historical maintenance records (e.g., previously resurfaced pavements),
- Update the maintenance and rehabilitation (M&R) decision tree and associated costs,
- Perform budgetary analyses and determine funding needs, and
- Prepare a final PMP report documenting the results of the update.

To update an agency’s PMP, NCE performed walking and semi-automated survey using the Metropolitan Transportation Commission’s (MTC) modified² ASTM D6433³ survey procedures on the roads with 2018 PCI greater than 25. Walking surveys were performed to record all pavement distresses on all residential/local roads. Semi-automated condition surveys were performed using a customized vehicle equipped with a computer and a laser bar on all arterials and collectors. This allowed condition data, including distress type, extent, and severity, to be collected

¹ AASHTO “Guidelines for Pavement Management Systems”. American Association of State Highway and Transportation Officials, Washington, DC, July 1990.

² PCI Distress Identification Manuals (AC 4th Edition, PCC 3rd Edition), Metropolitan Transportation Commission, San Francisco, CA March 2016.

³ ASTM D6433-18 Standard Practice for Roads and Parking Lots Pavement Condition Index Surveys, ASTM International, West Conshohocken, PA 2018, astm.org.

quickly and safely. The surveys did not include non-pavement issues such as traffic, safety and road hazards, geometric issues, shoulders, sidewalks, curb and gutters, drainage issues, or immediate maintenance needs. All survey data were entered into the County's StreetSaver® database, and pavement condition index (PCI) calculations were performed. NCE then met with agency staff and reviewed and updated the County's decision tree including maintenance and rehabilitation (M&R) strategies and treatment unit costs. A budget needs analysis was then performed, and four budget scenarios were analyzed for the road network.

This report answers the following questions for Lake County:

- What does the County's pavement network include?
- What is the current condition of the pavement network?
- What are the County's current M&R strategies?
- How much funding is required to perform all needed M&R treatments over the next ten years?
- What effect with the County's existing funding have on the network condition and overall deferred maintenance?
- What effect will other funding levels have on the network condition and deferred maintenance?

2 Network Summary

The County is responsible for maintaining approximately 499.1 centerline miles of paved roads (or 1186 pavement sections). The network is composed mostly of asphalt concrete (AC) pavement with 563 sections being surface treated and nine gravel sections. Table 1 summarizes the road network by functional classification. Note that those gravel sections are not included in the following analysis or budgetary scenarios.

Table 1. Network Summary Statistics

Functional Class	Number of Sections	Centerline Miles	Lane Miles	Network Area (%)
Arterial	10	13.1	26.2	3.0%
Collector	217	182.9	365.7	37.8%
Residential	22	4.7	9.5	0.9%
Rural Local	931	296.7	590.2	57.5%
Other (Airfield)	6	1.7	1.8	0.8%
Total (Paved)	1186	499.1	993.4	100%
Gravel	9	5.9	11.8	-

The road network replacement cost is estimated to be approximately \$374.2 million. This can be viewed as the value of the pavement network and is the amount needed to fund a structural reconstruction of the entire paved network. It does not include related infrastructure assets such as sidewalks, signals, markings, signs, or storm drains.

3 Pavement Condition

Pavement condition is typically quantified using the pavement condition index (PCI), which ranges from 100 (best) to 0 (worst). Pavement condition is affected by the environment, traffic loads and volumes, construction materials, and age. Figure 1 shows examples of roads with varying PCIs.

The PCI scale is divided into four general condition categories. Pavements in "Good" condition have a PCI above 70, pavements in "Fair" condition have a PCI between 50 and 69, pavements in "Poor" condition have a PCI between 25 and 49, and finally pavements in "Failed" condition have a PCI below 25.



Figure 1. Examples of Roads with Different PCIs

A list of all sections in the network along with their attributes, including the PCI at the time of the last inspection, is provided in Appendix A. For convenience, two versions are provided – one sorted alphabetically by road name and the other sorted by descending PCI.

3.1 COUNTY’S PAVEMENT CONDITION INDEX

The current average PCI for the County’s network is 34. The PCI was 37 under 2018 PMP update. This value is an area-weighted calculation performed in StreetSaver® and is based on the condition survey performed in 2022.

Figure 2 illustrates the County’s historical road network PCI based on the previous inspections. The historical trend indicates that the network PCI has gradually dropped to 34 in 2023.

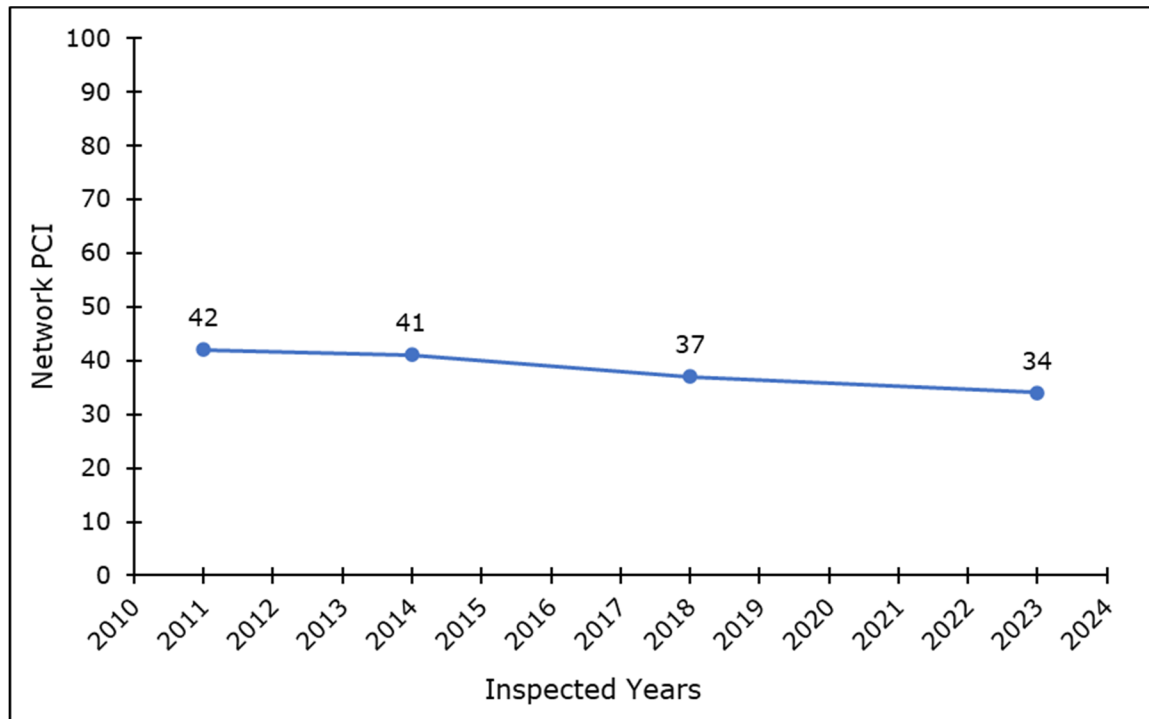


Figure 2. Historical Network PCI since 2011

3.2 COUNTY’S NETWORK CONDITION BREAKDOWN

Figure 3 breaks down the current road network PCI by functional classification. The arterials and collectors have a PCI of 45. More than half of the network is “Rural Local” with the lowest PCI of 25. A small portion of the network is comprised of Residentials and Airfields which have comparatively better PCI. Table 2 summarizes the road network by condition category and functional classification. Approximately, 16 percent of the road network is in “Good” condition, 19.8 percent of the road network in “Fair” condition, and approximately two-third of the network is in either “Poor” or “Failed” condition.




Figure 3. Network Condition Breakdown by Functional Classification

Table 2. Pavement Condition Breakdown by Functional Class

Condition Category	PCI Range	Arterials (%)	Collectors (%)	Residentials (%)	Others (Airfield) (%)	Entire Network (%)
Good	70-100	0.0	7.5	8.5	0.0	16.0
Fair	50-69	0.8	11.9	6.5	0.6	19.8
Poor	25-49	2.2	10.0	10.0	0.2	22.4
Failed	<25	0.0	8.0	33.8	0.0	41.8
Total	-	3.0	37.4	58.8	0.8	100.0

3.3 PCI COMPARISON WITH NEIGHBORING AGENCIES

Figure 4 shows the County’s average network PCI compared to other Lake APC agencies as well as the statewide average PCI from the 2020 California Statewide Local Streets and Roads Needs Assessment⁴. As illustrated, the County’s average

⁴ “California Statewide Local Streets and Roads Needs Assessment 2020 Update”. Nichols Consulting Engineers, Chtd., CA, 2021.

network PCI is the second lowest among Lake APC agencies and 32 points below the 2020 statewide average.

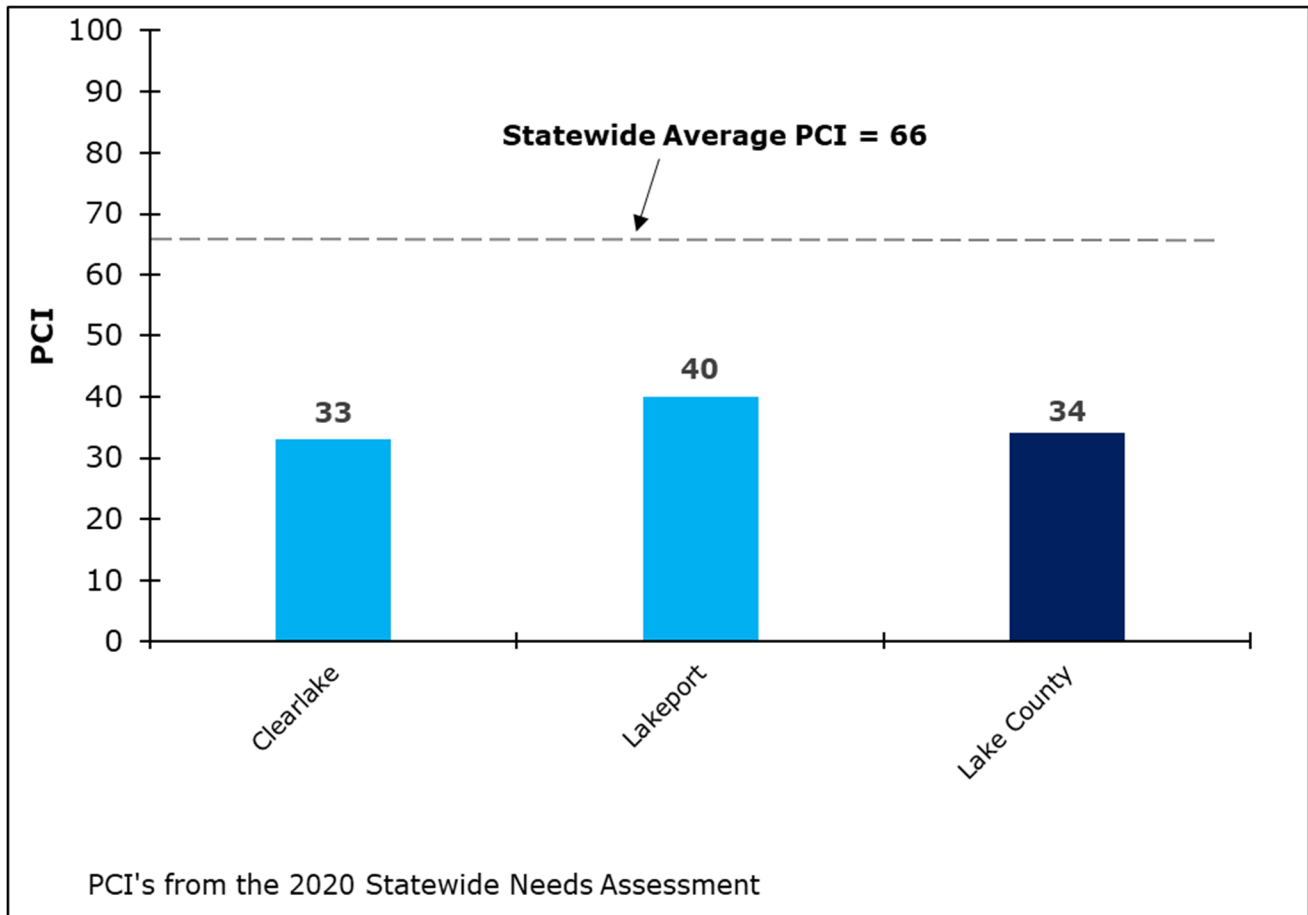


Figure 4. Comparison of Network PCI to Other Lake APC Agencies

4 Maintenance and Rehabilitation Strategies

The County’s current M&R strategies include cost-effective preventive treatments. In general, crack seals or slurry/chip seals will be applied to pavements in “Good” condition; pavements in “Fair” condition will receive a single or double chip seal with dig-outs or a thin hot mix asphalt (HMA) overlay; pavements in “Poor” condition will receive thicker mill and HMA overlay; finally, pavements in “Failed” condition will be treated using full depth reclamation (FDR) or surface reconstruction. The County’s M&R strategies are formalized into a decision tree⁵ (presented in Appendix B), which is instrumental in performing the budget needs analysis and budget scenarios.

Experience and research have shown that it costs much less to maintain pavement in good condition than to repair pavement that has already failed. Figure 5 shows the range of treatment unit costs for various functional classes. As shown, by allowing pavements to deteriorate, roads that once cost \$4.75/square yard (SY) to seal may soon cost \$47.00/SY to overlay, or \$57.00/SY to reconstruct. In other words, delaying repairs can significantly increase M&R costs. Note that a slurry seal can be placed on approximately 12 times as many lane miles as those requiring FDR.

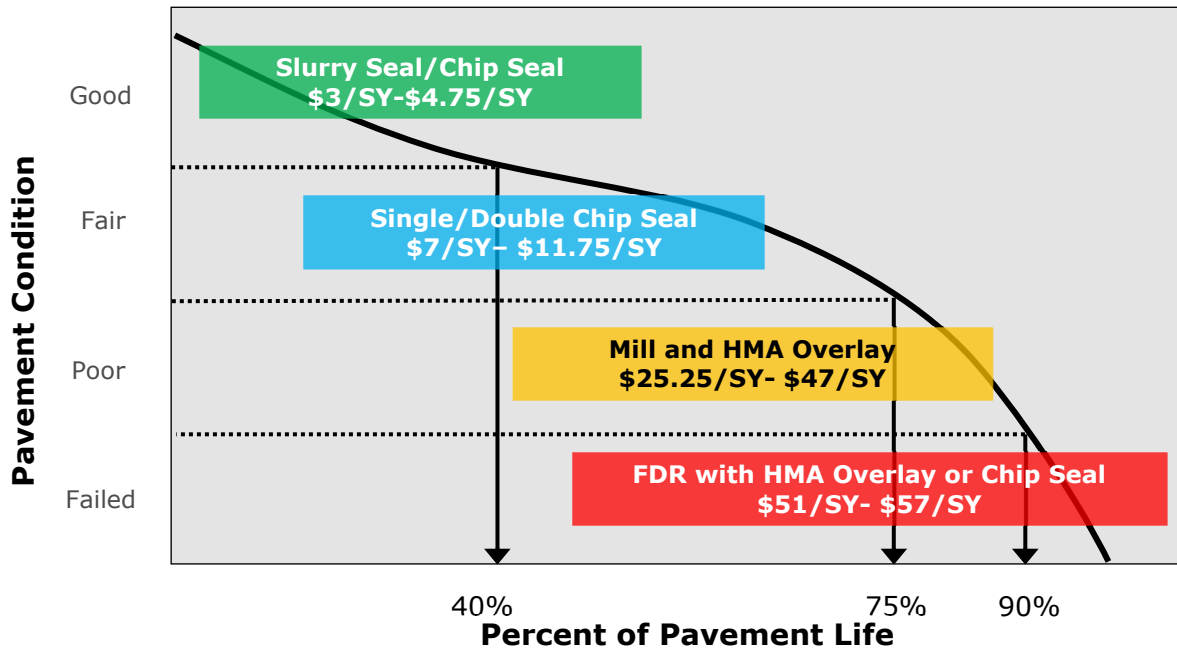


Figure 5. Costs of Maintaining Arterials Over Time

⁵ Note: The StreetSaver® “Maintenance and Rehabilitation Decision Tree” divides the “Fair” condition category to separate pavements with primarily non-load-related distresses (e.g., longitudinal cracking) from those with load-related distresses (e.g., fatigue cracking).

5 Budget Analyses

Based on the principle that it costs less to maintain roads in good condition than it does to repair those that have failed, cost-effective PMPs employ strategies that eliminate the deferred maintenance⁶ and then maintain the network with ongoing preventive maintenance. Such strategies bring the network condition to an optimal PCI that can be maintained over time.

The first step in developing such a cost-effective strategy is to determine the total maintenance budget needs of the network. The next step is to conduct alternative budget scenario analyses. In consultation with the County, four funding scenarios were selected for analysis and performed using StreetSaver[®]:

- **Scenario 1: Existing Budget** – This scenario assumes the County will spend approximately \$4.5 million per year on pavement M&R for the next ten years.
- **Scenario 2: Improve PCI to 40 (Workplan)** – This scenario includes a workplan which will improve the PCI to 40 over the next ten years.
- **Scenario 3: Improve PCI to 50**– This aims to improve the network PCI to 50 over the next ten years.
- **Scenario 3: Improve PCI to 70**– This aims to improve the network PCI to 70 over the next ten years.

The budget needs analysis and budget scenarios are presented in the following subsections. The detailed results of the budget needs analysis are provided in Appendix C. The detailed results of the budget scenarios are provided in Appendix D. Additionally, maps illustrating the current pavement condition and the projected 2032 pavement condition for each scenario are provided in Appendix E.

⁶ Deferred maintenance is M&R not performed due to insufficient funding.

5.1 BUDGET NEEDS ANALYSIS

The total budget needs for the network represents the cost associated with performing M&R treatments at the optimal time – optimal meaning the PCI is maximized and the cost is minimized – over the analysis period. This was done by performing a budget needs analysis in StreetSaver® with an inflation rate of four percent for an analysis period of ten years.

The results of the budget needs analysis are presented in Table 3. The total budget needs for the County for the next ten years are estimated to be \$269.4 million. Of the total budget needs, approximately \$17.6 million (6.5 percent) is devoted to preventive maintenance, while the rest is allocated for more costly rehabilitation and reconstruction treatments.

Table 3. Summary Results for Budget Needs Analysis

Year	2023	2024	2025	2026	2027	2028	2029	2030	2031	2032	Total
Budget Needs (\$M)	205.3	2.8	0.8	0.8	3.8	1.0	0.7	50.2	2.4	1.6	269.4
Treated PCI	95	84	81	79	79	76	74	89	81	79	NA
Untreated PCI	35	32	30	27	25	23	21	19	18	16	NA

If the County follows this ideal, cost-effective strategy, the average network PCI will immediately increase as a large amount of deferred maintenance is addressed in the first year, and then stabilize near 80s. This type of budget, which addresses all the deferred maintenance in the first year, is known as front-loaded. Alternatively, if no maintenance is performed over the next ten years, the network PCI will drop to 16 by 2032.

5.2 SCENARIO 1: EXISTING FUNDING (\$45M/10 YEARS)

This scenario assumes the County will have \$4.5 million per year for pavement M&R for the next ten years. As shown in Table 4 and Figure 6, the network PCI will decrease to 26 and the deferred maintenance will increase to \$315 million. Additionally, 22.9 percent of the network will be in "Good" condition with more than half of the network in "Failed" condition. A list of sections selected for treatment is provided in Appendix F.

Table 4. Summary Results for Scenario 1

Year	Before Work	2023	2024	2025	2026	2027	2028	2029	2030	2031	2032	Total
Budget (\$M)	NA	4.5	4.5	4.5	4.5	4.5	4.5	4.5	4.5	4.5	4.5	45.0
Deferred Maintenance (\$M)	205	201	217	228	239	257	269	279	290	303	315	NA
Treated PCI	34	36	35	33	32	31	29	29	28	27	26	NA

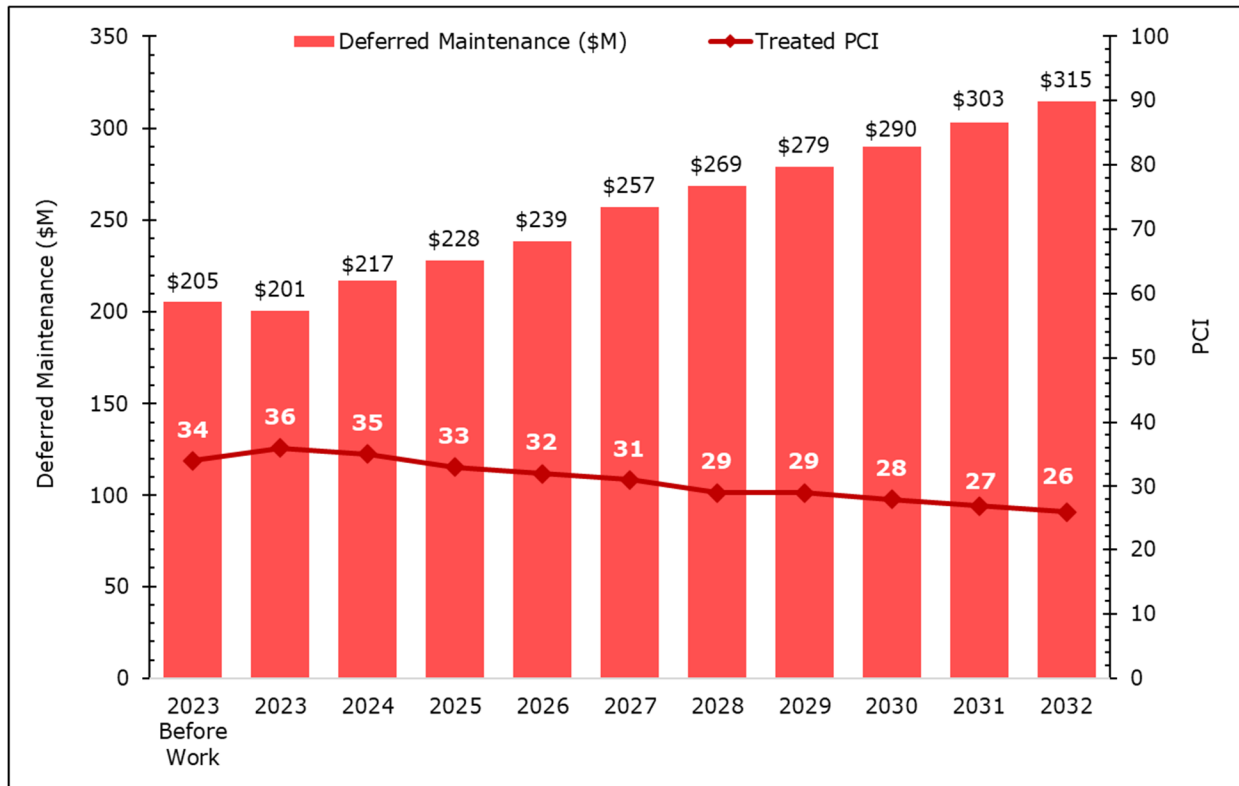


Figure 6. PCI vs Deferred Maintenance for Scenario 1

5.3 SCENARIO 2: IMPROVE PCI TO 40 (WORKPLAN) (\$122.8M/10 YEARS)

This scenario includes a workplan which has been developed in consultation with the County. The workplan was initially developed to improve the network PCI to 50 in five years. However, since the required budget was substantially higher than County’s existing budget, the County proposed to make it a ten-year plan. Consequently, the ten-year workplan was observed to improve the network PCI to 40 in ten years. As shown in Table 5 and Figure 7, the financial commitment required to accomplish this goal is \$122.8 million over ten years. This will result in 25.9 percent of the network being in “Good” condition with 40.9 percent in “Failed” condition. The deferred maintenance will increase to \$227 million by 2032. A list of sections selected for treatment is provided in Appendix F.

Table 5. Summary Results for Scenario 2

Year	Before Work	2023	2024	2025	2026	2027	2028	2029	2030	2031	2032	Total
Budget (\$M)	NA	10.6	10.2	11.5	11.7	12.3	12.0	12.9	12.8	18.3	10.5	122.8
Deferred Maintenance (\$M)	205	199	210	214	216	224	225	225	227	223	227	NA
Treated PCI	34	36	35	35	36	36	36	38	38	41	40	NA

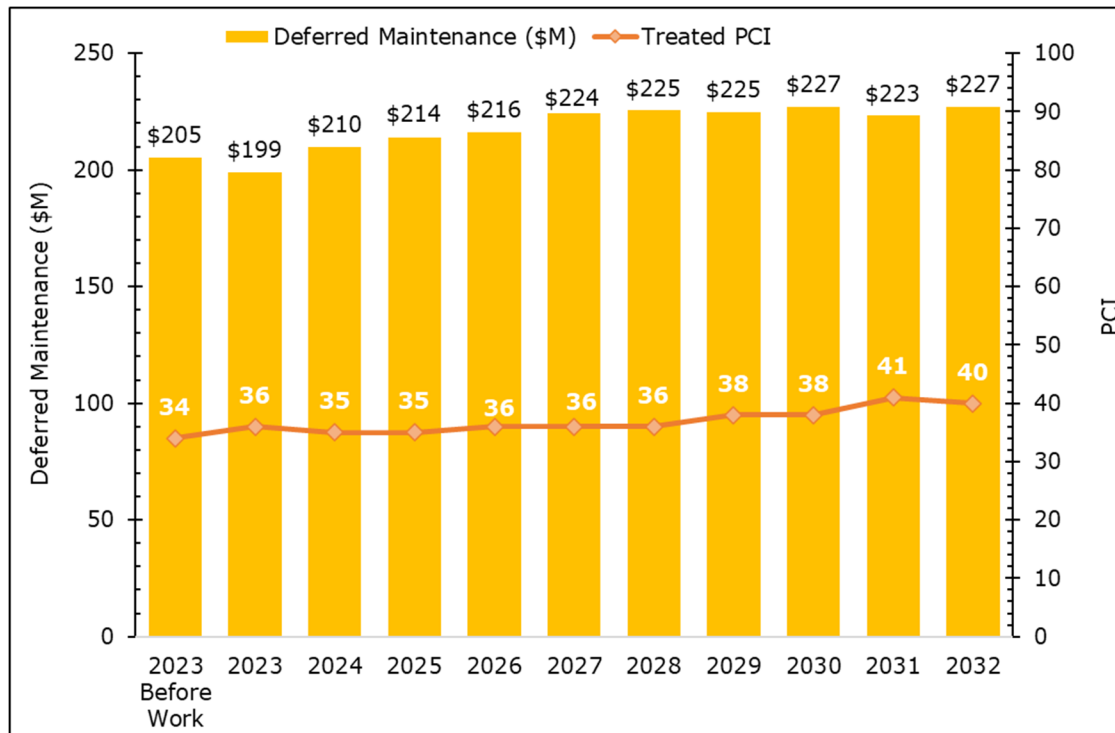


Figure 7. PCI vs Deferred Maintenance for Scenario 2

5.4 SCENARIO 3: IMPROVE PCI TO 50 (\$165.4M/10 YEARS)

This scenario aims to gradually improve the network PCI to 50 by 2032. As shown in Table 6 and Figure 8, the financial commitment required for this goal is \$165.4 million over ten years. This will result in 53.4 percent of the network in “Good” condition with approximately 39.3 percent in “Failed” condition. The deferred maintenance will decrease to \$172 million by 2032.

Table 6. Summary Results for Scenario 3

Year	Before Work	2023	2024	2025	2026	2027	2028	2029	2030	2031	2032	Total
Budget (\$M)	NA	7.2	26.0	24.8	21.8	18.6	13.9	11.7	10.4	13.0	18.0	165.4
Deferred Maintenance (\$M)	205	202	198	188	179	179	177	175	175	178	172	NA
Treated PCI	34	36	38	40	42	44	45	46	47	48	50	NA

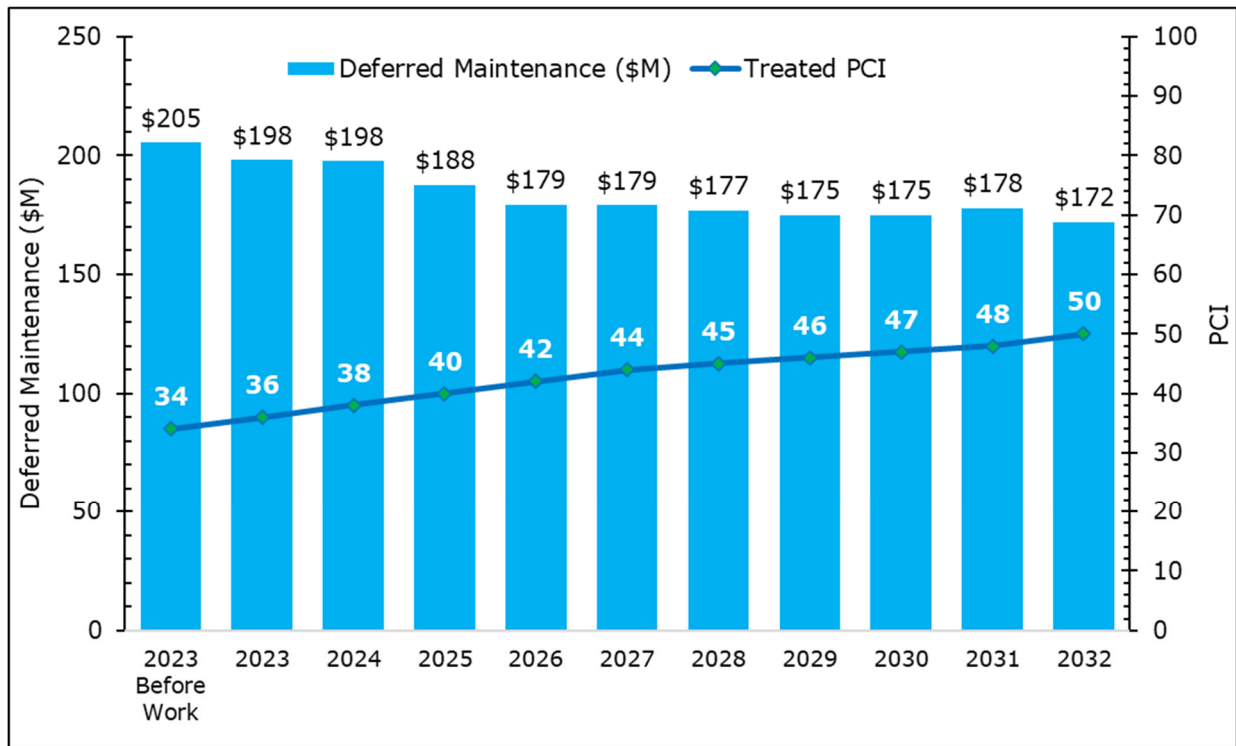


Figure 8. PCI vs Deferred Maintenance for Scenario 3

5.5 SCENARIO 4: IMPROVE PCI TO 70 (\$260.4M/10 YEARS)

This scenario aims to improve the network PCI to 70 by 2032. As shown in Table 7 and Figure 9, the financial commitment required for this goal is \$260.4 million over ten years. This will result in 80.6 percent of the network in “Good” condition with approximately 13.3 percent in “Failed” condition. The deferred maintenance will decrease to \$60 million by 2032.

Table 7. Summary Results for Scenario 4

Year	Before Work	2023	2024	2025	2026	2027	2028	2029	2030	2031	2032	Total
Budget (\$M)	NA	22.8	32.4	31.2	27.5	22.1	23.1	27.4	27.5	23.1	23.3	260.4
Deferred Maintenance (\$M)	205	187	175	158	142	136	122	102	86	73	60	NA
Treated PCI	34	39	42	46	50	53	56	60	64	67	70	NA

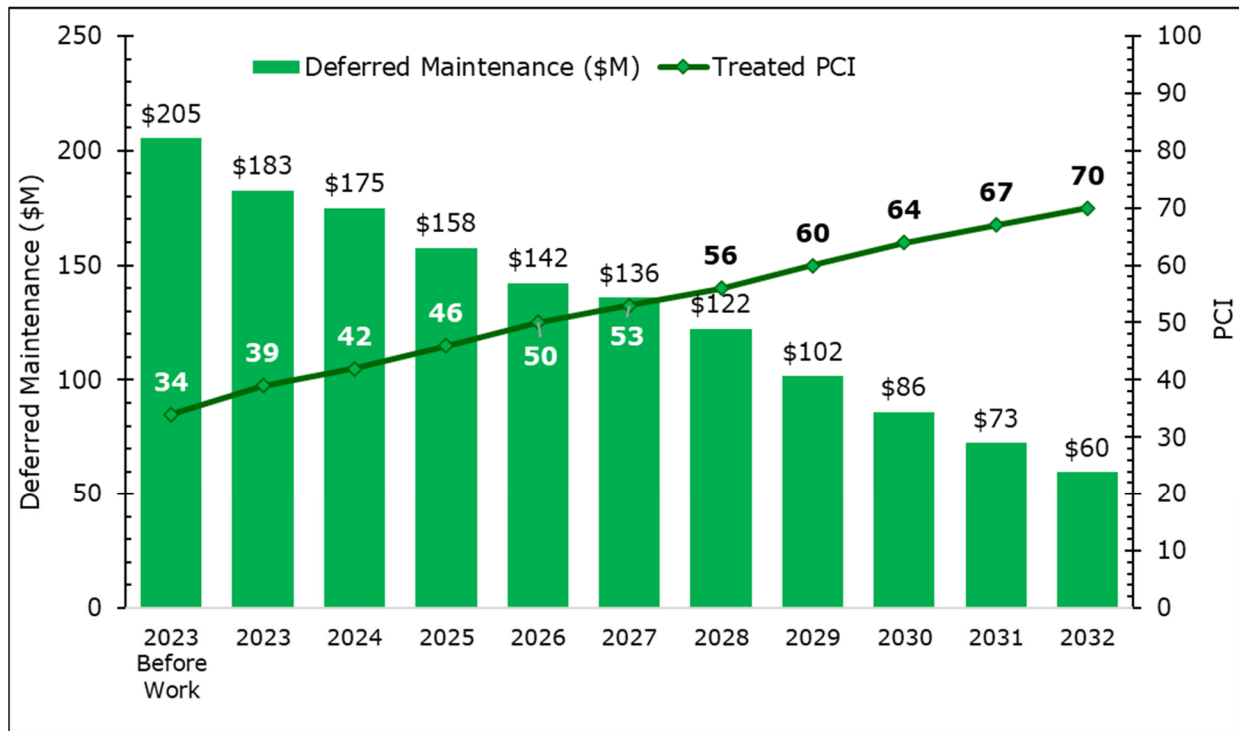


Figure 9. PCI vs Deferred Maintenance for Scenario 4

5.6 SCENARIO COMPARISONS

Figure 10 graphically compares the annual changes in PCI for each of the four scenarios. As previously noted, the average network PCI will decrease to 26 in Scenario 1, improve to 40 in Scenario 2 using workplan and increase to 50 and 70 in Scenarios 3 and 4, respectively.

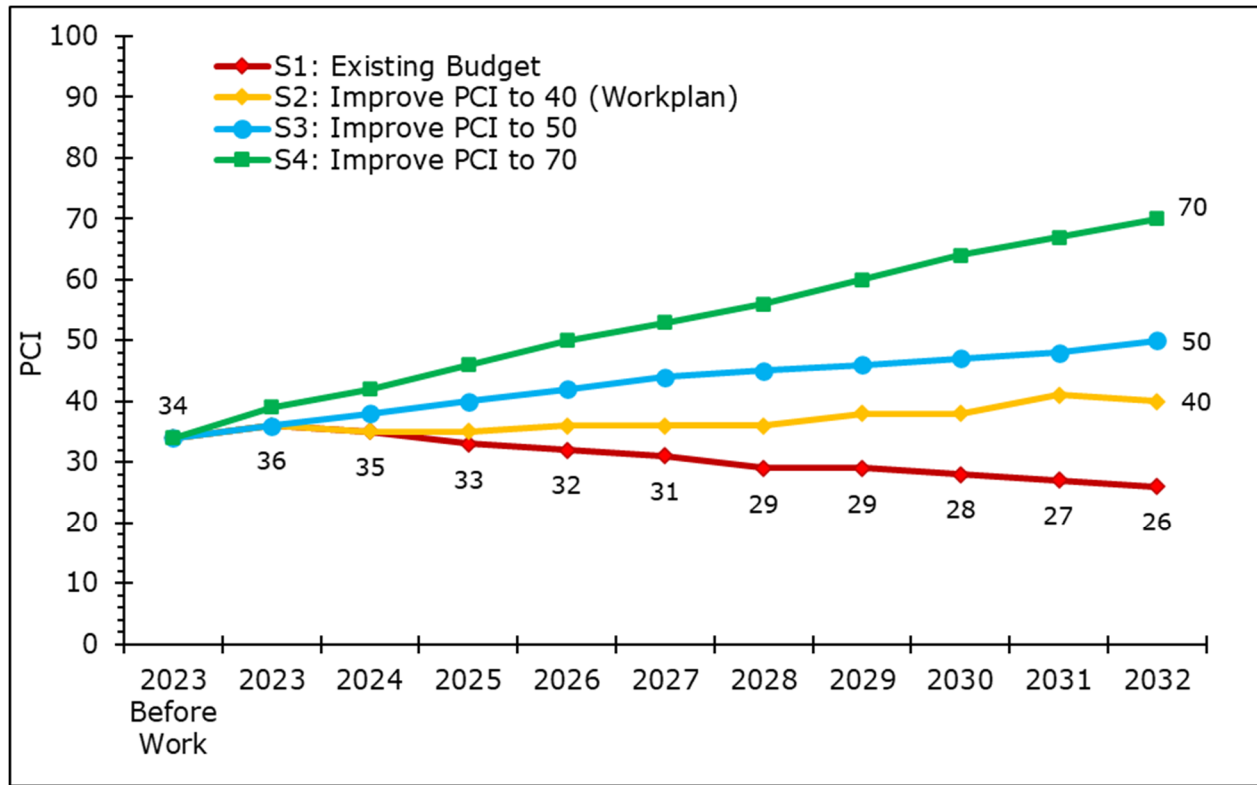


Figure 10. Comparison of Annual PCI by Scenario

Figure 11 illustrates the changes in deferred maintenance over time for each scenario. For Scenarios 1 and 2, the deferred maintenance will increase to \$315 million and \$227 million, respectively. In Scenarios 3 and 4, the deferred maintenance will decrease to \$172 and \$60 million, respectively.

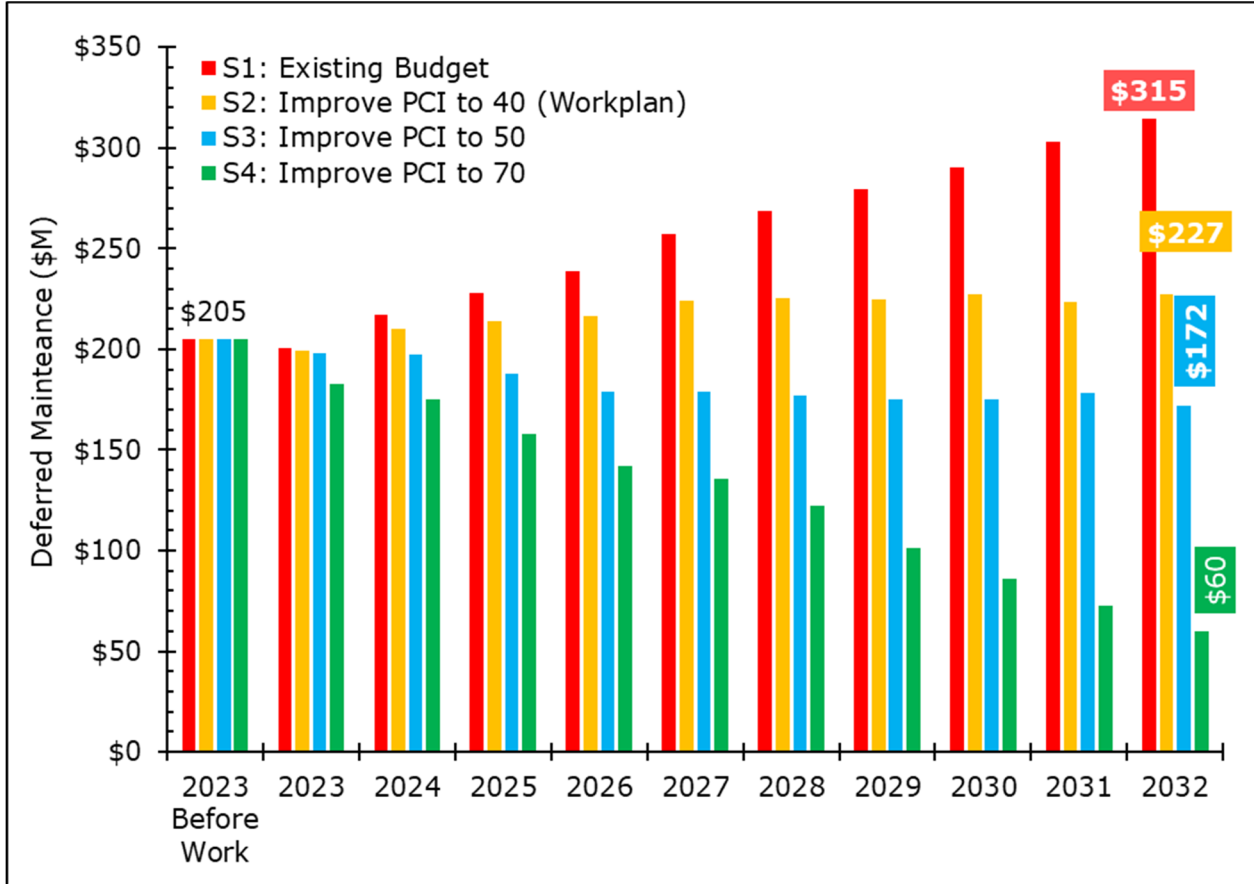


Figure 11. Comparison of Annual Deferred Maintenance by Scenario

Figure 12 illustrates the percent change in pavement condition for each scenario. As noted earlier, currently approximately two-third of the network is in "Poor" or "Failed" condition with 16 percent in "Good" condition. Portion of network under "Failed" condition category will increase substantially in Scenario 1 under existing budget with small increase in "Good" condition category. The portion of network under "Failed" condition category will decrease under Scenarios 2, 3, and 4. Approximately, 25% of the network will be classified as being in "Good" condition in Scenario 2, while in Scenario 3, around 50% of the network will be in "Good" condition. In Scenario 4, approximately 80% of the network will be classified as being in "Good" condition.

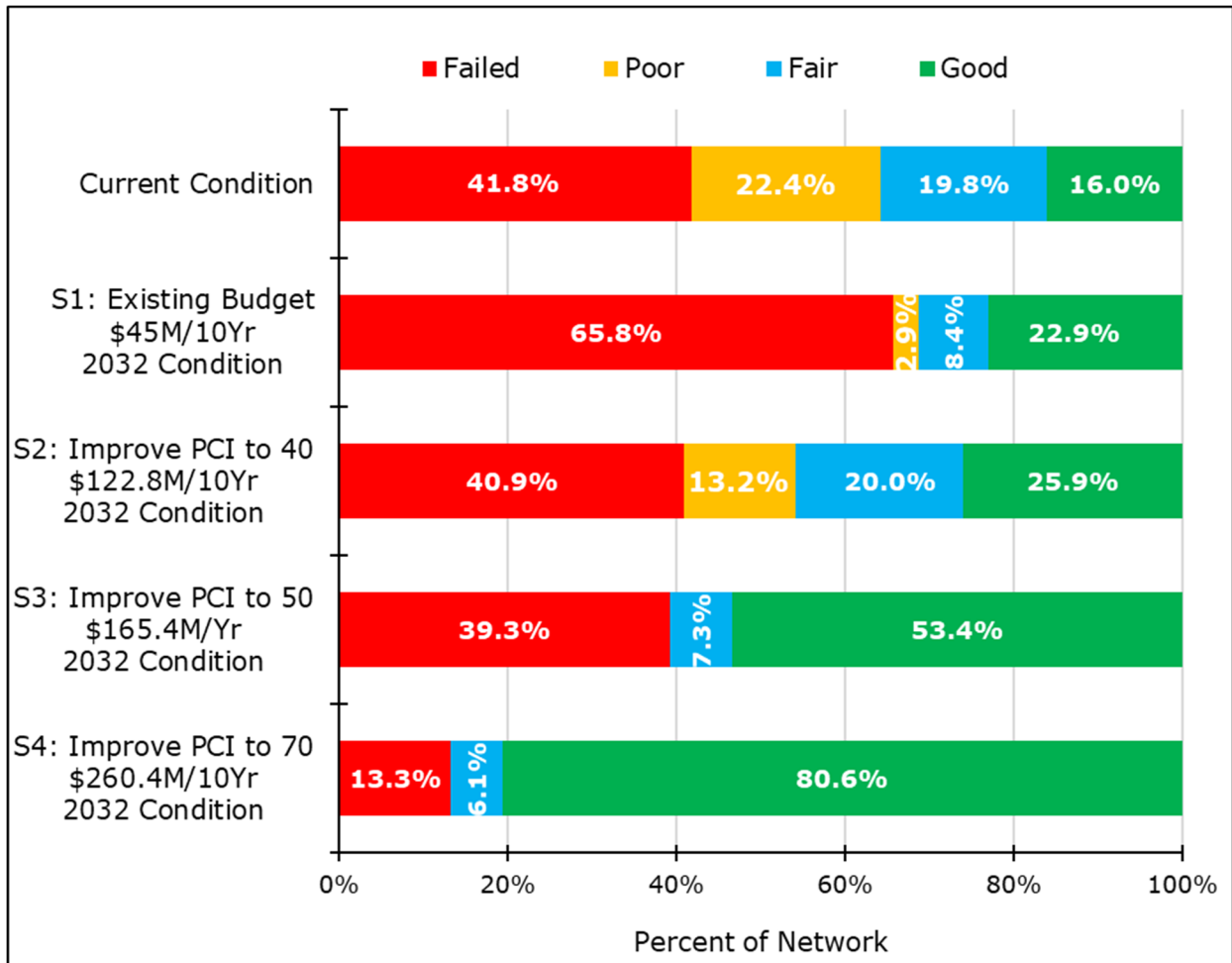


Figure 12. Comparison of Pavement Condition Breakdown by Scenario

6 Conclusion and Recommendations

In summary, the County has a substantial investment of \$374.2 million in the pavement network. Overall, the County's roads are in "Poor" condition with a 2022 average network PCI of 34. Approximately 16 percent of the road network is in "Good" condition and 64.2 percent is in "Poor" or "Failed" condition.

The analyses indicate that the County needs to spend approximately \$269.4 million on maintenance and rehabilitation over the next ten years to optimally repair all pavement sections, thus bringing the network into a condition that can be maintained with on-going preventive maintenance. In the long run, this strategy will save the County money by preventing future pavement deterioration to levels requiring rehabilitation or reconstruction.

Based on the data collected and the scenarios analyzed and presented in this report, NCE offers the following recommendations.

1. **Funding** - The primary goal of PMPs should be to offer users a safe and functional pavement network without unduly increasing the maintenance burden in the future. With that in mind, the minimum recommended scenario for the County is Scenario 3, which requires approximately \$165.4 million over the next ten years. This budget allocation will improve the overall network PCI to 50, increase the portion of the network in "Good" condition, and decrease the deferred maintenance.

To address the gap between the County's existing funding and the recommended scenario, NCE recommends the County pursue additional funding sources. Potential sources include:

Federal Funding Sources

- Bipartisan Infrastructure Investment and Jobs Act (IIJA)
- Regional Surface Transportation Program (RSTP)
- Surface Transportation Program (STP)
- Congestion Mitigation and Air Quality Improvement Program (CMAQ)
- Community Development Block Grants (CDBG)
- Highway Safety Improvement Program (HSIP)
- Federal Emergency Management Agency (FEMA)

State Funding Sources

- Active Transportation Program (ATP), which now includes the Bicycle Transportation Account (BTA) and Safe Routes to Schools (SR2S)
- State Transportation Improvement Program (STIP)
- AB 2766 (vehicle surcharge)
- Vehicle License Fees (VLF)
- CalRecycle grants

- State Water Resource Control Board
- Transportation Development Act (TDA)
- Traffic Safety Fund
- Transportation Uniform Mitigation Fee (TUMF)

Local/Regional Funding Sources

- Development impact fees
 - General funds
 - Various assessment districts (lighting, maintenance, flood control, community facilities)
 - Traffic impact fees
 - Utilities (e.g., stormwater, water, wastewater enterprise funds)
 - Parcel/property taxes
 - Vehicle registration fees
 - Vehicle code fines
2. **Pavement Management Strategies** – Since a small portion of the County’s roads are currently in “Good” condition (16 percent), it is important to maintain that condition to the extent possible. Preservation occurs when roads with PCIs higher than 70 receive treatments such as surface seals (slurry, chip, microsurfacing, etc.). Seals are relatively inexpensive treatments that prevent moisture ingress and thus preserve the integrity of the underlying base material. NCE recommends that the County balance preventive maintenance with rehabilitation and reconstruction projects to preserve pavements in “Good” condition, improve pavements in “Poor” condition, and avoid increasing the deferred maintenance.
 3. **Reinspection Strategies** – In order to make appropriate management decisions based on current data, NCE recommends that the County perform condition inspections on arterials and collectors every 2 years and on residential at least every 4 to 5 years. Additionally, since StreetSaver® and other prediction models do not yet take into account the effect of specialized materials such as asphalt-binders with rubber or polymers, the actual performance of County pavements may not be fully captured in the analysis models. For this additional reason, NCE recommends regular pavement condition surveys to ensure model accuracy and relevance.
 4. **M&R Decision Tree** – NCE recommends that the County annually review and update the M&R treatment strategies and associated unit costs to reflect current construction techniques and changing costs. This will ensure that the results for the budget analyses are reliable and as accurate as possible.

Appendix A

SECTION DESCRIPTION INVENTORY

Section Description Inventory Report

This report lists a variety of section description information for each of the County's pavement sections. It lists the street and section identifiers, limits, number of lanes, functional class, surface type, length, width, area, Inspected PCI, and PCI date.

All of the County's pavement sections are included in the report. Two versions of the report are provided. The first is sorted alphabetically by Street Name and Section ID and the second report is sorted by descending PCI. The field descriptions in this report are listed below:

COLUMN	DESCRIPTION
Street ID	Street Identification - A code up to ten characters/digits to identify the street. Generally, the street name is truncated to six characters. The Street ID should be unique for each street.
Section ID	Section Identification - A code up to ten characters/digits to identify the section number. The Section ID must be unique for each section of one street.
Street Name	Street Name - The name of the street as indicated by street signs in the field.
Begin Location	Beginning limit of the section.
End Location	Ending limit of the section.
# of Lanes	Number of travel lanes.
Functional Class (FC)	Functional Classification: A (Arterial), C (Collector), R/L (Residential/Local)
Length (ft)	Length of the section in feet.
Width (ft)	Average width of the section in feet.
Area (sf)	Area of section in square feet.
Surface Type (ST)	Surface Type: AC = Asphalt Concrete, AC/AC = Asphalt Concrete over Asphalt Concrete, PCC = Portland Cement Concrete
PCI Date	The last inspection date or treatment date.
PCI	Average PCI for the section. The value is based on the last inspection.

Section Description Inventory – Sorted by Road Name

Lake County - 2022 PMP Update
Section Description Inventory
Sorted by Road Name

Street ID	Section ID	Road Name	Begin Location	End Location	# of Lanes	Functional Class	Surface Type	Length (ft)	Width (ft)	Area (sf)	PCI Date	PCI
ASTREE	1	A STREET	SR 29	END	2	Rural Local	AC	211	24	5,064	8/18/2011	19
ACKLCT	1	ACKLEY CUTOFF	ACKLEY RD	1060 FT W-OF ACKLEY RD	2	Rural Local	AC	1,060	24	25,440	6/8/2022	40
ACKLCT	2	ACKLEY CUTOFF	SH 175	530 FT E-OF SH 175	2	Rural Local	AC	530	22	11,660	6/25/2022	100
ACKLEY	1	ACKLEY ROAD	SH 29	MATTHEWS RD.	2	Rural Local	AC	4,760	20	95,200	6/9/2022	94
ACORNS	1	ACORN STREET	FOOTHILL	SR 20	2	Rural Local	AC	370	25	9,250	6/18/2022	52
ADMSTC	1	ADAMS SPRINGS COURT	ADAMS SPRINGS RD.	END	2	Rural Local	ST	211	21	4,431	7/26/2011	18
ADSPRR	1	ADAMS SPRINGS RD.	ADAMS SRINGS CT	SH 175	2	Rural Local	AC	1,954	25	48,850	7/26/2011	21
ADSPRR	2	ADAMS SPRINGS RD.	SH 175	ADAMS SPRINGS CT	2	Rural Local	AC	1,162	20	23,240	7/26/2011	21
ADAMSS	1	ADAMS STREET	MORGAN VALLEY RD.	END	2	Rural Local	ST	739	21	15,519	8/3/2011	9
ADOBCR	1	ADOBE CREEK ROAD	KELSEY CREEK ROAD	PAVEMENT CHANGE	2	Rural Local	ST	19,800	20	396,000	7/28/2011	20
ADOBCR	2	ADOBE CREEK ROAD	PAVEMENT CHANGE	BELL HILL ROAD	2	Rural Local	ST	250	21	5,250	7/28/2011	7
ALDRIV	1	AL DRIVE	BRUNER DR.	SW-END	2	Rural Local	AC	1,060	28	29,680	8/10/2011	9
ALPINE	1	ALPINE COURT	MONTEZUMA DR.	W-END	2	Rural Local	AC	425	24	10,200	8/8/2011	12
ALTALN	1	ALTA LANE	RIVIERA HTS. DR.	EVERGREEN DR.	2	Rural Local	AC	500	24	12,000	6/22/2022	68
ALTAV	1	ALTA VISTA DR.	CERRITO DR. - W	CERRITO DR. - E	2	Rural Local	AC	1,742	19	33,098	8/9/2011	18
ALTAVW	1	ALTA VISTA WAY	ROSEMONT	END	2	Rural Local	AC	470	24	11,280	8/11/2011	11
ALTERR	1	ALTERRA STREET	LAKESHORE BLVD	STUBBS ST	2	Rural Local	AC	1,109	25	27,725	8/4/2011	18
ANCHOR	1	ANCHOR VILLAGE	KEYS BLVD.	E-END	2	Rural Local	AC	1,222	28	34,216	6/10/2022	38
ANDRAP	1	ANDERSON RANCH PARKWAY	WEST END	SR 53	2	Rural Local	AC	1,162	28	32,536	6/20/2022	74
ANDERS	1	ANDERSON RD.	POINT LAKE VIEW	LAKE BLVD	2	Rural Local	AC	3,960	14	55,440	8/8/2011	16
ANDRSP	1	ANDERSON SPRINGS RD.	SH 175	END	2	Rural Local	AC	6,811	20	136,220	6/24/2022	41
ANGELL	1	ANGELLY WAY	HOBERG DRIVE SOUTH	HOBERG DRIVE SOUTH	2	Rural Local	AC	1,003	23	23,069	7/27/2011	19
APPALO	1	APPALOOSA ROAD	QUARTERHORSE LN.	END	2	Rural Local	ST	422	18	7,596	5/1/2018	16
APPLEL	1	APPLE LANE	ORCHARD SHORE DRIVE	ORCHARD SHORE DRIVE	2	Rural Local	AC/AC	1,320	28	36,960	6/10/2022	84
AQUAVW	1	AQUA VISTA WAY	SODA BAY RD.	FAIRVIEW DR.	2	Rural Local	AC	634	22	13,948	6/22/2022	69
ARABIA	1	ARABIAN LANE	SR 29	END	2	Rural Local	AC	325	28	9,100	8/15/2011	16
ARAPAH	1	ARAPAHO WAY	HOOPA DR	S-CUL DE SAC	2	Rural Local	AC	1,110	24	26,640	6/21/2022	88
ARGONA	1	ARGONAUT RD.	HIGHLAND SPRINGS	SH 29	2	Rural Local	AC	4,250	26	110,500	8/2/2011	6
ARGONA	2	ARGONAUT RD.	SR 29	BIG VALLEY RD.	2	Rural Local	AC	5,010	24	120,240	6/13/2022	89
ARMSTR	1	ARMSTRONG STREET	W. END	STEWART ST	2	Rural Local	AC	150	18	2,700	8/2/2011	2
ARMSTR	2	ARMSTRONG STREET	STEWART ST	BUSH ST	2	Rural Local	AC/AC	450	22	9,900	6/22/2022	46
ARMSTR	3	ARMSTRONG STREET	BUSH ST	EAST END	2	Rural Local	AC/AC	1,354	42	56,868	6/24/2022	58
ARROWP	1	ARROW POINT ROAD	MISTLETOE LANE	END	2	Rural Local	ST	739	24	17,736	8/3/2011	11
ARROYO	1	ARROYO VISTA ROAD	SR 175	PARNASSUS	2	Rural Local	ST	1,162	15	17,430	6/24/2022	23
ASPENC	1	ASPEN COURT	CASCADE WAY	N-END	2	Rural Local	ST	475	26	12,350	8/8/2011	14
ATHOLL	1	ATHOLL ROAD	OGDEN ROAD	END	2	Rural Local	AC	739	15	11,085	6/20/2022	25
AVENUA	1	AVENUE A	ROBIN HILL DRIVE	AVENUE C	2	Rural Local	ST	845	21	17,745	6/14/2022	25
AVENUB	1	AVENUE B	ROBIN HILL DR.	AVENUE C	2	Rural Local	ST	739	21	15,519	3/27/2018	19
AVENUC	1	AVENUE C	ROBIN HILL DRIVE	AVENUE A	2	Rural Local	ST	581	24	13,944	6/14/2022	20
AZTEC	1	AZTEC DRIVE	BASS RD	MONTEZUMA WAY	2	Rural Local	AC	470	26	12,220	8/6/2011	4
BAVARD	1	BACHELOR VALLEY ROAD	SR 20	EAST RD.	2	Rural Local	AC	6,760	24	162,240	6/13/2022	37
BAVARD	2	BACHELOR VALLEY ROAD	EAST RD	WITTER SPRINGS RD	2	Rural Local	AC	5,560	22	122,320	6/13/2022	13
BAVARD	3	BACHELOR VALLEY ROAD	WITTER SPRINGS RD	PVMT CHANGE	2	Rural Local	AC	2,360	22	51,920	6/13/2022	33
BAVARD	4	BACHELOR VALLEY ROAD	PVMT CHANGE	W-END PAVEMENT	2	Rural Local	AC	2,115	16	33,840	6/13/2022	23
BALBOA	1	BALBOA COURT	ST. FRANCIS CT.	N-CUL DE SAC	2	Rural Local	AC	200	40	8,000	6/24/2022	30

2022 PCI survey was conducted for the streets with 2018 PCI greater than 25.

Walking Survey was conducted on Residential and Rural Local.

Automated Survey was conducted on Arterial, Collector and Rural Minor Collector.

Lake County - 2022 PMP Update
Section Description Inventory
Sorted by Road Name

Street ID	Section ID	Road Name	Begin Location	End Location	# of Lanes	Functional Class	Surface Type	Length (ft)	Width (ft)	Area (sf)	PCI Date	PCI
BANDDC	1	BANNOCK COURT	FAIRWAY DRIVE	E-END	2	Rural Local	AC	530	24	12,720	6/20/2022	4
BARNES	1	BARNES STREET	SR 175	WARDLAW ST.	2	Rural Minor Collector	AC/AC	930	32	29,760	5/20/2022	30
BASPRD	1	BARTLETT SPRINGS RD.	SR 20	FH08	2	Rural Local	AC	930	18	16,740	6/17/2022	12
BASSLA	1	BASS LANE (147F)	QUARTERHORSE	END	2	Rural Local	ST	370	20	7,400	8/3/2011	12
BASSLN	1	BASS LANE	NORTH END	SOUTH END	2	Rural Local	AC	1,109	28	31,052	6/10/2022	29
BASSRD	1	BASS RD.	SODA BAY RD.	E-END	2	Rural Local	AC	2,910	18	52,380	8/6/2011	0
BAYVID	1	BAY VIEW DR.	WHEELER DR	N-END	2	Rural Local	ST	100	24	2,400	8/8/2011	23
BEACHL	1	BEACH LANE (410A)	LAKEPORT CITY LIMITS	END	2	Rural Local	AC	1,478	22	32,516	6/14/2022	26
BEACHS	1	BEACH STREET (306L)	LAKESHORE BLVD.(306Y)	LAKESHORE BLVD.(306Y)	2	Rural Local	ST	1,076	22	23,672	6/30/2022	23
BCHSTR	1	BEACH STREET (306X)	LAKESHORE BLVD.	BENTON	2	Rural Local	ST	355	23	8,165	4/18/2018	16
BELAUD	1	BEL AIR DR.	BEL AIR WEST	BEL AIR EAST	2	Rural Local	ST	250	24	6,000	8/8/2011	8
BELARE	1	BEL AIR EAST	FAIRWAY DR.	BEL AIR DR.	2	Rural Local	ST	1,214	22	26,708	8/8/2011	14
BELARW	1	BEL AIR WEST	FAIRWAY DR.	S-END	2	Rural Local	ST	1,108	22	24,376	8/8/2011	9
BELLAV	1	BELL AVENUE	BELL CIRCLE NORTH	BELL PARK AVE.	2	Rural Local	ST	1,742	26	45,292	8/3/2011	15
BELLAV	2	BELL AVENUE	BELL PARK AVE.	PAVEMENT CHANGE	2	Rural Local	AC/AC	528	26	13,728	6/22/2022	95
BELLAV	3	BELL AVENUE	PAVEMENT CHANGE	PAVEMENT CHANGE	2	Rural Local	AC/AC	220	25	5,500	8/3/2011	21
BELLAV	4	BELL AVENUE	PAVEMENT CHANGE	END	2	Rural Local	ST	528	25	13,200	8/3/2011	16
BELLCN	1	BELL CIRCLE NORTH	BELL AVE.	END	2	Rural Local	ST	264	23	6,072	6/22/2022	95
BELLCS	1	BELL CIRCLE SOUTH	BELL AVENUE	END	2	Rural Local	ST	475	20	9,500	6/22/2022	95
BELLHR	1	BELL HILL ROAD	HIGHLAND SPRINGS ROAD	1320' EAST OF START	2	Rural Minor Collector	ST	1,320	22	29,040	3/30/2018	25
BELLHR	10	BELL HILL ROAD	RENFRO DR	SR29	2	Rural Minor Collector	ST	3,960	22	87,120	5/20/2022	59
BELLHR	11	BELL HILL ROAD	SR 29	MAIN ST	2	Rural Minor Collector	ST	1,056	23	24,288	3/30/2018	22
BELLHR	2	BELL HILL ROAD	1234' EAST OF START	ADOBE CREEK ROAD	2	Rural Minor Collector	AC/AC	400	23	9,200	3/30/2018	20
BELLHR	3	BELL HILL ROAD	ADOBE CREEK ROAD	PAVEMENT CHANGE	2	Rural Minor Collector	AC	165	23	3,795	5/20/2022	11
BELLHR	4	BELL HILL ROAD	PAVEMENT CHANGE	LESLIE LN	2	Rural Minor Collector	ST	1,056	22	23,232	4/4/2018	21
BELLHR	5	BELL HILL ROAD	LESLIE LN	1490 BELL HILL RD	2	Rural Minor Collector	ST	547	20	10,940	5/20/2022	31
BELLHR	6	BELL HILL ROAD	1490 BELL HILL RD	MM 510-129 (BEND IN ROAD)	2	Rural Minor Collector	AC	3,246	18	58,428	3/30/2018	21
BELLHR	7	BELL HILL ROAD	MM 510-129 (BEND ON ROAD)	PLUNKETT LN	2	Rural Minor Collector	ST	5,943	19	112,917	5/20/2022	33
BELLHR	8	BELL HILL ROAD	PLUNKETT LN	2855 BELL HILL	2	Rural Minor Collector	AC	1,094	20	21,880	5/20/2022	79
BELLHR	9	BELL HILL ROAD	2855 BELL HILL	RENFRO DR	2	Rural Minor Collector	AC	2,019	19	38,361	5/20/2022	83
BELLPK	1	BELL PARK AVE.	SR 29	BRIDGE	2	Rural Local	AC/AC	120	28	3,360	6/22/2022	95
BELLPK	2	BELL PARK AVE.	BRIDGE	BELL AVE.	2	Rural Local	AC/AC	250	28	7,000	6/22/2022	91
BELLRA	1	BELL RAY AVE.	FRONTAGE RD.	RANCHO VISTA DR.	2	Rural Local	AC	581	24	13,944	4/25/2018	24

2022 PCI survey was conducted for the streets with 2018 PCI greater than 25.

Walking Survey was conducted on Residential and Rural Local.

Automated Survey was conducted on Arterial, Collector and Rural Minor Collector.

Lake County - 2022 PMP Update
Section Description Inventory
Sorted by Road Name

Street ID	Section ID	Road Name	Begin Location	End Location	# of Lanes	Functional Class	Surface Type	Length (ft)	Width (ft)	Area (sf)	PCI Date	PCI
BENDER	1	BENDER DR.	SH 20	RANCHO VISTA	2	Rural Local	AC	1,270	24	30,480	6/17/2022	36
BENSON	1	BENSON LN.	LOASA RD.	N-END	2	Rural Local	AC	3,170	15	47,550	8/2/2011	4
BENTON	1	BENTON AVENUE	LAKESHORE BLVD.	SR 20	2	Rural Local	AC	422	20	8,440	7/6/2011	23
BERGES	1	BERGESEN CT.	BERGESEN DR.	N-END	2	Rural Local	AC	475	20	9,500	6/24/2022	65
BERGED	1	BERGESEN DR.	SODA BAY DR.	S-END	2	Rural Local	AC	2,059	24	49,416	6/24/2022	69
BERRYS	1	BERRY STREET	SR 175	WARDLAW	2	Rural Local	AC/AC	792	16	12,672	8/2/2011	23
BERYLW	1	BERYL WAY	HIGHWAY 20	LAKEVIEW DRIVE	2	Rural Local	AC	570	12	6,840	8/9/2011	10
BEYNON	1	BEYNON STREET	SAYRE	SPRINGE	2	Rural Local	AC	686	21	14,406	4/11/2018	15
BIGBEA	1	BIG BEAR ROAD	WINCHESTER STREET	COPSEY CREEK WAY	2	Rural Minor Collector	ST	3,180	22	69,960	5/20/2022	31
BICARD	1	BIG CANYON ROAD	WARDLAW ST	DRY CREEK BRIDGE	2	Rural Minor Collector	ST	1,552	30	44,976	5/20/2022	77
BICARD	2	BIG CANYON ROAD	DRY CREEK BRIDGE	HARBIN SPRINGS RD	2	Rural Minor Collector	ST	5,274	22	116,608	5/20/2022	84
BICARD	3	BIG CANYON ROAD	HARBIN SPRINGS RD	DIAMOND D RANCH RD	2	Rural Minor Collector	GRAVEL	7,392	20	147,840	5/10/2008	100
BICARD	4	BIG CANYON ROAD	DIAMOND D RANCH RD	BARCELOUX DR	2	Rural Minor Collector	GRAVEL	9,504	20	190,080	5/10/2008	100
BICARD	5	BIG CANYON ROAD	BARCELOUX DR	ETTAWA SPRINGS RD	2	Rural Minor Collector	ST	27,456	20	549,120	3/27/2018	22
BICARD	6	BIG CANYON ROAD	ETTAWA SPRINGS RD	PERINI CUTOFF	2	Rural Minor Collector	ST	12,144	20	242,880	3/27/2018	25
BICARD	7	BIG CANYON ROAD	PERINI CUTOFF	LOCH LOMOND RD	2	Rural Minor Collector	ST	3,696	20	73,920	5/20/2022	38
BIGFIR	1	BIG FIR LANE	PONDEROSA	TWIN OAKS	2	Rural Local	ST	845	13	10,985	5/2/2018	24
BIVARD	1	BIG VALLEY ROAD	SODA BAY ROAD	HIGHLAND SPRINGS ROAD	2	Rural Minor Collector	AC	1,300	22	28,600	5/20/2022	78
BIVARD	1.5	BIG VALLEY ROAD	HIGHLAND SPRINGS RD	THOMAS DR	2	Rural Minor Collector	AC	8,920	24	214,080	5/20/2022	69
BIVARD	2	BIG VALLEY ROAD	THOMAS DR	MERRITT RD	2	Rural Minor Collector	AC	12,808	24	307,392	5/20/2022	30
BIRCHC	1	BIRCH COURT	BIG BEAR RD.	END	2	Rural Local	ST	158	21	3,318	8/3/2011	22
BLKOAK	1	BLACK OAK DRIVE (544A)	LOCH LOMOND RD.	END	2	Rural Local	ST	1,742	19	33,928	6/16/2022	65
BLACKO	1	BLACK OAK STREET	LAKEVIEW DR	PAVEMENT CHANGE	2	Rural Local	ST	334	18	6,012	6/17/2022	15
BLACKO	2	BLACK OAK STREET	PAVEMENT CHANGE	PAVEMENT CHANGE	2	Rural Local	AC/AC	290	15	4,350	6/17/2022	37
BLACKO	3	BLACK OAK STREET	PAVEMENT CHANGE	SPRINGE ST	2	Rural Local	ST	1,900	19	36,100	6/17/2022	26
BLEUCT	1	BLEUSS COURT	HOBERG DRIVE SOUTH	END	2	Rural Local	AC	1,109	23	26,932	7/27/2011	11
BLEUSS	1	BLEUSS WY (137 L)	KAREN WY	END	2	Residential	AC	686	23	15,778	7/27/2011	5
BLOWER	1	BLOWER RD.	BAY RD.	END	2	Rural Local	ST	1,490	20	29,800	8/3/2011	10
BLUECT	1	BLUE COURT	GADDY LANE	END	2	Rural Local	ST	634	24	15,216	8/2/2011	6
BLUEHE	1	BLUE HERON COURT	SHOREVIEW DRIVE	SOUTH END	2	Rural Local	AC	1,531	30	46,788	6/10/2022	65
BLUELA	1	BLUE LAKES RD.	MID LAKE RD.	PVMT CHANGE	2	Rural Local	ST	1,060	18	19,080	6/14/2022	18
BLUELA	2	BLUE LAKES RD.	PVMT CHANGE	SH 20	2	Rural Local	ST	11,090	16	177,440	3/28/2018	17
BOGGSA	1	BOGGS AVENUE (306U)	CRUMP	SAYRE	2	Rural Local	ST	792	21	16,632	8/12/2011	23
BOGGS	1	BOGGS LANE	BELL HILL RD	END	2	Rural Local	AC	2,060	18	37,080	8/4/2011	14

2022 PCI survey was conducted for the streets with 2018 PCI greater than 25.

Walking Survey was conducted on Residential and Rural Local.

Automated Survey was conducted on Arterial, Collector and Rural Minor Collector.

Lake County - 2022 PMP Update
Section Description Inventory
Sorted by Road Name

Street ID	Section ID	Road Name	Begin Location	End Location	# of Lanes	Functional Class	Surface Type	Length (ft)	Width (ft)	Area (sf)	PCI Date	PCI
BONDCT	1	BOND COURT	FOOTHILL	END	2	Rural Local	ST	158	21	3,318	4/9/2018	20
BONHAM	1	BONHAM ROAD	MORGAN VALLEY RD.	QUARTERHORSE LN	2	Rural Minor Collector	ST	2,112	20	42,240	5/20/2022	23
BONHAM	2	BONHAM ROAD	QUARTERHORSE LN	END	2	Rural Local	ST	1,056	20	21,120	6/30/2022	40
BOREND	1	BOREN BEGA DRIVE	HAWIANA WAY	HARBOR	2	Rural Local	ST	5,280	23	121,440	8/7/2011	24
BOTTLE	1	BOTTLE ROCK ROAD	STATE HIGHWAY 175	PAVEMENT CHANGE	2	Arterial	ST	7,920	22	174,240	5/20/2022	38
BOTTLE	2	BOTTLE ROCK ROAD	PAVEMENT CHANGE	PAVEMENT CHANGE	2	Arterial	AC	4,752	22	104,544	5/20/2022	44
BOTTLE	3	BOTTLE ROCK ROAD	PAVEMENT CHANGE	PAVEMENT CHANGE	2	Arterial	AC	300	22	6,600	5/20/2022	30
BOTTLE	4	BOTTLE ROCK ROAD	PAVEMENT CHANGE	PAVEMENT CHANGE	2	Arterial	AC	13,728	22	302,016	5/20/2022	44
BOTTLE	5	BOTTLE ROCK ROAD	PAVEMENT CHANGE	PAVEMENT CHANGE	2	Arterial	AC	1,100	22	24,200	5/20/2022	47
BOTTLE	6	BOTTLE ROCK ROAD	PAVEMENT CHANGE	PAVEMENT CHANGE	2	Arterial	ST	8,976	22	197,472	5/20/2022	55
BOTTLE	7	BOTTLE ROCK ROAD	PAVEMENT CHANGE	PAVEMENT CHANGE	2	Arterial	ST	4,650	22	102,300	5/20/2022	67
BOTTLE	8	BOTTLE ROCK ROAD	PAVEMENT CHANGE	SR 29	2	Arterial	AC	15,312	33	505,296	5/20/2022	42
BOULDE	1	BOULDER CREST CT.	KAH BEL TRAIL	W-CUL DE SAC	2	Rural Local	ST	125	22	2,750	4/30/2018	23
BOWCHR	1	BOWCHER LANE	HARTMANN RD.	HONEY HILL RD.	2	Rural Local	ST	1,320	25	33,000	6/22/2022	94
BRADFO	1	BRADFORD ROAD	SR 29	SR 29	2	Rural Local	AC	1,320	25	33,000	8/15/2011	23
BRENNE	1	BRENNEN STREET	BUSH	STEWART	2	Rural Local	AC/AC	190	18	3,420	6/9/2022	35
BRDGAN	1	BRIDGE ARBOR NORTH	SR 20	PAVEMENT CHANGE	2	Rural Local	ST	2,640	26	68,640	6/15/2022	27
BRIDGE	1	BRIDGE ARBOR ROAD	WESTLAKE DR	END	2	Rural Local	AC	4,540	21	95,340	4/10/2018	22
BROADM	1	BROADMOOR WAY	SODA BAY RD.	EMERALD DR.	2	Rural Local	AC	1,010	24	24,240	8/8/2011	20
BROADV	1	BROADVIEW CT.	BROADVIEW DR.	S-END	2	Rural Local	AC	370	22	8,140	6/24/2022	55
BROADD	1	BROADVIEW DR.	RIVIERA WEST DR	W-END	2	Rural Local	AC	2,218	24	53,232	6/22/2022	65
BRDWAY	1	BROADWAY (306AA)	LAKEVIEW DRIVE	SAYRE AVE.	2	Rural Local	AC/AC	1,100	22	24,200	6/15/2022	5
BROADW	1	BROADWAY (502H)	SODA BAY RD.	JUNIPERO AVE	2	Rural Local	AC	530	12	6,360	8/5/2011	12
BRONCO	1	BRONCO COURT	QUARTERHORSE LANE	END	2	Rural Local	ST	211	21	4,431	8/3/2011	12
BROOKS	1	BROOKSIDE DRIVE	MAPLE SHADOWS	FOREST LAKE	2	Rural Local	ST	3,485	19	66,215	7/18/2011	22
BROTHR	1	BROTHERSON STREET	LIVE OAK DRIVE	SEVENTH ST. EXT.	2	Rural Local	ST	422	14	5,908	6/23/2022	17
BRUCED	1	BRUCE DRIVE	SINGLE SPRING DR.	LILLIAN DR.	2	Rural Local	ST	422	19	8,018	8/1/2011	13
BRUNCT	1	BRUNER CT.	BRUNER DRIVE	W-CUL DE SAC	2	Rural Local	AC	317	44	14,758	4/29/2018	20
BRUNER	1	BRUNER DR	SH 20	PEARL CT.	2	Rural Local	AC	5,175	28	144,900	4/29/2018	11
BRUSTE	1	BRUSTER DR.	OAK CREST AVE	BENDER DR	2	Rural Local	AC	1,270	26	33,020	8/11/2011	14
BUCKEY	1	BUCKEYE AVE	SODA BAY RD.	BUENA VISTA	2	Rural Local	AC	530	12	6,360	6/24/2022	31
BUCKCT	1	BUCKINGHAM COURT	BUCKINGHAM DRIVE	END	2	Rural Local	ST	137	22	3,014	6/22/2022	84
BUCKIN	1	BUCKINGHAM DRIVE (502KE)	GREEN WAY	CRYSTAL DRIVE	2	Rural Local	ST	4,488	22	98,736	6/22/2022	80
BUCKWY	1	BUCKINGHAM WAY	LAKEVIEW DRIVE	LAKEVIEW DRIVE	2	Rural Local	AC/AC	1,531	20	30,620	4/9/2018	17
BUENAV	1	BUENA VISTA AVE	SODA BAY RD.	END	2	Rural Local	AC	530	12	6,360	6/24/2022	40
BUFFAL	1	BUFFALO COURT	CHEYENNE DR.	W-CUL DE SAC	2	Rural Local	AC	580	24	13,920	6/21/2022	82
BURPEE	1	BURPEE DRIVE	LAKEVIEW DRIVE (V107)	STATE HWY 20 (P20)	2	Collector	AC	792	18	14,256	5/20/2022	27
BUSHST	1	BUSH STREET (307AF)	FIRST AVE.	END	2	Rural Local	ST	211	21	4,431	6/17/2022	2
BSHSTR	1	BUSH STREET	LAKE STREET	PAVEMENT CHANGE	2	Rural Local	ST	422	18	7,596	6/9/2022	8
BSHSTR	2	BUSH STREET	PAVEMENT CHANGE	WARDLAW ST.	2	Rural Local	AC/AC	2,746	23	63,158	6/9/2022	55
BUTLER	1	BUTLER STREET	SR 20	SIXTH ST	2	Rural Local	AC	1,531	19	29,089	8/10/2011	13
BUTTES	1	BUTTE STREET	SR 20	END	2	Rural Local	AC	3,696	21	77,616	7/6/2011	18
BUTTSC	1-A	BUTTS CANYON ROAD	NAPA COUNTY LINE	2.1 MILES FROM NAPA CO	2	Collector	AC	11,217	22	246,774	5/20/2022	71
BUTTSC	1-B	BUTTS CANYON ROAD	2.1 MILES FROM NAPA CO	4.0 MILES FROM NAPA CO	2	Collector	AC	9,971	22	219,362	5/20/2022	57

2022 PCI survey was conducted for the streets with 2018 PCI greater than 25.

Walking Survey was conducted on Residential and Rural Local.

Automated Survey was conducted on Arterial, Collector and Rural Minor Collector.

Lake County - 2022 PMP Update
Section Description Inventory
Sorted by Road Name

Street ID	Section ID	Road Name	Begin Location	End Location	# of Lanes	Functional Class	Surface Type	Length (ft)	Width (ft)	Area (sf)	PCI Date	PCI
BUTTSC	1-C	BUTTS CANYON ROAD	4.0 MILES FROM B NAPA CO	OAT HILL RD	2	Collector	AC	7,426	22	163,372	5/20/2022	51
BUTTSC	2	BUTTS CANYON ROAD	OAT HILL RD (5.4 MILES FROM NAPA CO. LINE)	19657 BUTTS CYN RD (5.8 MI. FROM NAPA CO. LINE)	2	Collector	ST	1,910	22	42,020	5/20/2022	53
BUTTSC	3	BUTTS CANYON ROAD	19657 BUTTS CYN (5.8 MI FROM NAPA CO LINE)	6.6 MI FROM NAPA CO LINE	2	Collector	AC	4,224	26	109,824	5/20/2022	80
BUTTSC	4	BUTTS CANYON ROAD	6.6 MI. FROM NAPA CO. LINE	7.7 MI. FROM NAPA CO. LINE	2	Collector	AC/AC	5,053	22	111,166	5/20/2022	87
BUTTSC	6-A	BUTTS CANYON ROAD	7.7 MI. FROM NAPA CO. LINE	LOCONOMO (8.0 MI. FROM NAPA CO. LINE)	2	Collector	AC/AC	2,053	22	45,166	5/20/2022	72
BUTTSC	7	BUTTS CANYON ROAD	LOCONOMO (8.0 MI. FROM NAPA CO. LINE)	8.3 MI. FROM NAPA CO. LINE	2	Collector	AC/AC	1,141	22	25,102	5/20/2022	39
BUTTSC	8	BUTTS CANYON ROAD	8.3 MI. FROM NAPA CO. LINE	SR 29	2	Collector	AC/AC	7,920	22	174,240	5/20/2022	74
CSTREE	1	C STREET	SR 29	MAY HOLLOW ROAD	2	Rural Local	ST	120	25	3000	6/22/2022	31
CABALL	1	CABALLERO COURT	RIATA ROAD	END	2	Rural Local	ST	458	23	10,534	8/17/2011	16
CADDOC	1	CADDO CT.	FAIRWAY DR.	END	2	Rural Local	ST	200	22	4,400	6/20/2022	4
CAPARD	1	CALIFORNIA PACKING RD	FINLEY RD EAST	SODA BAY DR.	2	Rural Local	AC	3,065	22	67,430	6/23/2022	85
CALLAY	1	CALLAYOMI STREET	BUSH ST	WASHINGTON ST	2	Rural Local	AC	444	32	14,208	6/9/2022	22
CALLAY	2	CALLAYOMI STREET	WASHINGTON ST	JACKSON ST	2	Rural Local	AC	190	20	3,800	6/9/2022	17
CAMERO	1	CAMERON AVE	VIRGINIA AVE.	RANCHO VISTA DR.	2	Rural Local	ST	422	28	11,816	6/17/2022	33
CANDYL	1	CANDY LANE	LAWRENCE	MAY HOLLOW RD.	2	Rural Local	ST	2,218	21	46,578	6/22/2022	95
CANDYL	2	CANDY LANE	MAY HOLLOW RD.	JOSEPH TRAIL	2	Rural Local	ST	1,000	21	21,000	6/22/2022	95
CANTEB	1	CANTERBURY DR.	SUNSET RIDGE DR.	END	2	Rural Local	ST	950	22	20,900	8/7/2011	7
CAROLY	1	CAROLYN DRIVE	ELLIOTT	LASSEN	2	Rural Local	AC	1,162	21	24,402	7/27/2011	16
CARSON	1	CARSON STREET	LAKESHORE BLVD.	SR 20	2	Rural Local	ST	1,128	22	24,816	6/15/2022	15
CASCAD	1	CASCADE WAY	SEQUOIA RD	KLAMATH RD	2	Rural Local	AC	1,060	24	25,440	6/21/2022	27
CASENT	1	CASENTINI DR	SNEAD DR	HARRINGTON FLAT	2	Rural Local	AC	1,690	22	37,180	7/26/2011	3
CASTLS	1	CASTLE SPRINGS RD (111A)	SOCRATES MINE RD	END	1	Rural Local	AC	6,495	24	155,880	6/24/2022	100
CATALA	1	CATALINA CT.	ST. FRANCIS DR.	N-CUL DE SAC	2	Rural Local	AC	200	40	8,000	6/23/2022	28
CATHLC	1	CATHOLIC CHURCH ROAD	SR 20	END	2	Rural Local	ST	1,742	12	20,904	6/10/2022	11
CEDARL	1	CEDAR LANE	EMERALD DR.	FAIRWAY DR	2	Rural Local	ST	425	24	10,200	8/16/2011	14
CENTER	1	CENTER WAY	OAK GROVE	OAK GROVE	2	Rural Local	AC	634	12	7,608	6/24/2022	2
CENTRA	1	CENTRAL PARK ROAD	SANTA CLARA ROAD	SR 29	2	Rural Local	AC/AC	1,320	22	29,040	6/9/2022	38
CERRIT	1	CERRITO DR.	HIGH VALLEY RD.	W-END	2	Rural Local	AC	4,382	24	105,168	8/9/2011	16
CHAPPA	1	CHAPPAREL LN.	RIVIERA WEST DR	N-END	2	Rural Local	AC	634	21	13,314	6/22/2022	39
CHATTN	1	CHATTEN COURT	HENDERSON DRIVE	END	2	Rural Local	ST	264	25	7,995	8/10/2011	9
CHEROK	1	CHEROKEE CT.	MONTEZUMA WAY	N-CUL DE SAC	2	Rural Local	AC	120	36	4,320	8/6/2011	5
CHEROD	1	CHEROKEE DR.	TENAYA WAY	S-CUL DE SAC	2	Rural Local	AC	690	24	16,560	6/21/2022	84
CHESNT	1	CHESNUT LANE	WALNUT WAY	WALNUT WAY	2	Rural Local	AC	1,056	28	29,568	6/10/2022	77
CHEYEC	1	CHEYENNE CT.	CHEYENNE DR	W-CUL DE SAC	2	Rural Local	AC	200	30	6,000	6/21/2022	96
CHEYED	1	CHEYENNE DR.	CHIPPEWA TRAIL	TENAYA WAY	2	Rural Local	AC	1,060	24	25,440	6/21/2022	83
CHINOK	1	CHINOOK DR.	PONCA WAY	TENAYA WAY	2	Rural Local	AC	580	22	12,760	6/21/2022	89
CHIPPE	1	CHIPPEWA TRAIL	TENAYA WAY	FAIRWAY DRIVE	2	Rural Local	AC	2,700	24	64,800	6/21/2022	91
CHURCH	1	CHURCH STREET	MAIN STREET	THIRD STREET	2	Rural Local	ST	1,272	24	30,528	3/30/2018	19
CHURCH	2	CHURCH STREET	THIRD STREET	SECOND STREET	2	Rural Local	ST	264	12	3,168	8/1/2011	0
CIRCLE	1	CIRCLE DRIVE (544H)	MULBERRY	REDWOOD RD	1	Rural Local	ST	422	12	5,064	6/16/2022	41
CLARKD	1	CLARK DR.	GADDY LANE	COLE CREEK BRIDGE	2	Rural Local	AC	7,165	24	171,960	8/2/2011	13
CLARKD	2	CLARK DR.	COLE CREEK BRIDGE	SODA BAY RD.	2	Rural Local	AC	3,890	22	85,580	4/12/2018	24
CLAYST	1	CLAY STREET	LEE STREET	END	2	Rural Local	AC/AC	792	15	11,880	7/6/2011	8

2022 PCI survey was conducted for the streets with 2018 PCI greater than 25.

Walking Survey was conducted on Residential and Rural Local.

Automated Survey was conducted on Arterial, Collector and Rural Minor Collector.

Lake County - 2022 PMP Update
Section Description Inventory
Sorted by Road Name

Street ID	Section ID	Road Name	Begin Location	End Location	# of Lanes	Functional Class	Surface Type	Length (ft)	Width (ft)	Area (sf)	PCI Date	PCI
CLAYTO	1	CLAYTON CREEK RD.	SH 29	PVMT CHANGE	2	Rural Local	ST	3,168	21	66,528	4/11/2018	20
CLAYTO	2	CLAYTON CREEK RD.	PVMT CHANGE	SPRUCE GROVE RD	2	Rural Local	ST	2,640	22	58,080	6/22/2022	45
CLIPPE	1	CLIPPER LANE	STAR LN.	N-END	2	Rural Local	AC	1,850	22	40,700	8/3/2011	14
CLOVER	1	CLOVER DRIVE	CLOVER VALLEY RD	MIDDLE CREEK RD	2	Rural Minor Collector	AC	3,170	24	76,080	5/20/2022	57
CLVARD	1	CLOVER VALLEY ROAD	FIRST STREET	SECOND STREET	2	Rural Local	AC	400	49	19,600	6/23/2011	22
CLVARD	2	CLOVER VALLEY ROAD	SECOND STREET	END OF PAVEMENT	2	Rural Local	ST	15,470	24	371,280	6/23/2011	24
CLYDES	1	CLYDE STREET	PLUMAS	END	2	Rural Local	ST	211	20	4,220	7/7/2011	9
COBBBD	1	COBB BLVD.	GOLF	GIFFORD	2	Rural Local	ST	2,640	17	44,880	7/18/2011	21
COLDCK	1	COLD CREEK DRIVE	KONOCTI RD.	SINGLE SPRING DR.	2	Rural Local	ST	581	22	12,782	8/1/2011	20
COCDRD	1	COLE CREEK RD	BOTTLE ROCK RD	SR 29	2	Rural Local	AC	4,805	22	105,710	7/29/2011	15
COLLIE	2	COLLIER AVE.	SR 20	610 FT S/O SR20	2	Rural Local	ST	610	33	20,130	6/15/2022	72
COLLIE	3	COLLIER AVE.	610 FT S/O SR 20	LAKESHORE BLVD	2	Rural Local	ST	974	27	26,298	6/15/2022	34
COLUSA	1	COLUSA ST (317B)	SR 20	SUTTER ST	2	Rural Local	AC	950	22	20,900	4/29/2018	21
COMPTO	1	COMPTON AVENUE	KEELING AVENUE	EVA WAY	2	Rural Local	ST	2,325	23	53,475	6/14/2022	21
COMSTK	1	COMSTOCK COURT	YANKEE VALLEY RD.	END	2	Rural Local	ST	2,006	23	46,138	6/22/2022	27
COPCRW	1	COPSEY CREEK WAY	QUARTERHORSE LN.	BIG BEAR RD.	2	Rural Minor Collector	ST	320	28	8,960	5/1/2018	20
COPCRW	2	COPSEY CREEK WAY	QUARTERHORSE LN	END	2	Rural Minor Collector	ST	1426	25	35650	5/20/2022	25
CORADR	1	CORA DRIVE	SR 20	END	2	Rural Local	AC	1795	24	43080	6/17/2022	27
CORNSH	1	CORNISH COURT	COUNTRY CLUB DR.	END	2	Rural Local	ST	140	24	5260	6/17/2022	11
COSTEL	1	COSTELLO WAY	ADAMS SPRINGS RD.	ADAMS SPRINGS RD.	2	Rural Local	ST	634	20	12680	7/26/2011	11
COUNTR	1	COUNTRY CLUB DR	FOOTHILL DRIVE (V107)	STATE HWY 20 (P20)	2	Collector	AC	6336	28	177408	5/20/2022	72
CKVWDR	1	CREEK VIEW DRIVE	HARRINGTON FLAT RD.	END	2	Rural Local	ST	1,003	20	20,060	8/16/2011	5
CRESTV	1	CRESTVIEW DR.	LAKESHORE DRIVE	NORTH DRIVE	2	Collector	ST	828	20	16560	5/20/2022	63
CRESTV	2	CRESTVIEW DR.	NORTH DR	END	2	Collector	ST	4910	23	112930	5/20/2022	60
CRESTV	3	CRESTVIEW DR.	LAKESHORE DR	END	2	Collector	ST	1373	20	27460	5/21/2018	17
CRESTW	1	CRESTWOOD DR.	BROADVIEW DR.	MOUNTIAN CREST DR.	2	Rural Local	AC	1320	23	30360	6/22/2022	53
CRUICK	1	CRUICKSHANK ROAD	SR 29	LIVE OAK DRIVE	2	Rural Minor Collector	AC	1320	22	29040	5/20/2022	33
CRUMPA	1	CRUMP AVENUE	SR 20	LAKEVIEW DR.	2	Rural Local	ST	845	28	23660	6/17/2022	16
CRYSTA	1	CRYSTAL DRIVE	SODA BAY RD	LITTLE BORAX LAKE ROAD	2	Rural Local	AC	1000	24	24000	6/22/2022	79
CRLKWY	1	CRYSTAL LAKE WAY	HILL ROAD EAST	LAKESHORE BLVD	2	Rural Local	ST	6600	22	145200	6/24/2022	16
CYPRES	1	CYPRESS AVE	SODA BAY RD	HOHAPE AVE	2	Rural Local	AC	740	16	11840	6/24/2022	88
CYPRES	2	CYPRESS AVE	HOHAPE AVE	CYPRESS AVE	1	Rural Local	AC	250	14	3500	6/24/2022	96
DALECT	1	DALE COURT	HONEY HILL	END	2	Rural Local	ST	528	20	10560	6/22/2022	86
DALLAS	1	DALLAS COURT	STINSON RD.	END	2	Rural Local	ST	686	22	15092	8/18/2011	24
DANIAC	1	DANIA CIRCLE (123E)	LAWRENCE	N-END	2	Rural Local	ST	528	23	12144	6/22/2022	95
DAVISD	1	DAVIS DR.	MERRIT RD.	ARGONAUT RD	2	Rural Local	AC	3955	18	71190	8/2/2011	4
DAWSAV	1	DAWES AVENUE	SR 20	BURPEE	2	Rural Local	AC	528	16	8448	6/17/2022	2
DEERPK	1	DEER PARK	COPSEY CREEK WAY	END	2	Rural Local	ST	686	24	16464	8/3/2011	24
DELMON	1	DEL MONTE WAY	MONTE CRISTO DR.	BEL AIR WEST	2	Rural Local	ST	1690	22	37180	8/8/2011	24
DWRDEX	1	DEWELL ROAD EXT.	RANCHERIA RD.	END	2	Rural Local	ST	2693	24	64632	6/15/2022	44
DEWELL	1	DEWELL STREET	ELLIOTT ST.	LEAGUE ST.	2	Rural Local	AC/AC	370	19	7030	6/14/2022	31

2022 PCI survey was conducted for the streets with 2018 PCI greater than 25.

Walking Survey was conducted on Residential and Rural Local.

Automated Survey was conducted on Arterial, Collector and Rural Minor Collector.

Lake County - 2022 PMP Update
Section Description Inventory
Sorted by Road Name

Street ID	Section ID	Road Name	Begin Location	End Location	# of Lanes	Functional Class	Surface Type	Length (ft)	Width (ft)	Area (sf)	PCI Date	PCI
DIANEC	1	DIANE COURT	SR 20	END	2	Rural Local	ST	211	38	8018	4/29/2018	24
DIANEL	1	DIANE LANE (305F)	BLUE LAKES RD.	END	2	Rural Local	AC/AC	634	19	12046	6/14/2022	82
DIANEW	1	DIANE WAY	SANDY LANE	S-END	2	Rural Local	AC	1590	18	28620	8/4/2011	6
DIENER	1	DIENER DRIVE	END OF PAVEMENT	SR 29	2	Rural Local	ST	4490	22	98780	4/12/2018	23
DILLAR	1	DILLARD AVE	HOHAPE AVE	N-END	2	Rural Local	AC	530	12	6360	4/18/2018	8
DIVOTC	1	DIVOT COURT	FAIRWAY DR.	E-CUL DE SAC	2	Rural Local	ST	150	41	6150	8/7/2011	24
DIXIEA	1	DIXIE AVENUE	HUDSON	END	2	Rural Local	AC	422	15	6330	4/9/2018	14
DIXIER	1	DIXIE ROAD	FOOTHILL	END	2	Rural Local	ST	422	24	10128	8/11/2011	5
DOGWOL	1	DOGWOOD LANE	BOTTLE ROCK RD	MADRONE LN	2	Residential	AC/AC	470	15	7050	6/23/2022	85
DORISC	1	DORIS CIRCLE	RANCHO VISTA DR.	END	2	Rural Local	ST	203	20	4060	8/11/2011	24
DORNX	1	DORN CROSSING (529)	LOASA RD	FINLEY EAST RD	2	Rural Local	ST	620	24	14880	8/2/2011	0
DOUGRD	1	DOUGLAS ROAD(516A)	MAIN ST.	LIVE OAK DR.	2	Rural Local	ST	370	21	7770	6/25/2022	100
DOUGST	1	DOUGLAS STREET (117E)	SANTA CLARA AVE.	PVMT CHG @ STEWART	2	Rural Local	ST	700	23	16100	8/2/2011	18
DOUGST	2	DOUGLAS STREET (117E)	PVMT CHG @ STEWART	PVMT CHG @ BUSH ST.	2	Rural Local	AC/AC	460	23	10580	6/22/2022	31
DOUGST	3	DOUGLAS STREET (117E)	PVMT CHG @BUSH ST.	JACKSON ST.	2	Rural Local	AC/AC	550	20	11000	6/22/2022	54
DOUGST	4	DOUGLAS STREET (117E)	PVMT CHG @ JACKSON	JEFFERSON ST.	2	Rural Local	AC/AC	390	20	7800	6/22/2022	20
DOUGTR	1	DOUGLAS TERRACE	BRUSTER	END	2	Rural Local	ST	475	20	9500	4/29/2018	20
DOVEDR	1	DOVE DRIVE (134B)	QUAIL ROAD	QUAIL ROAD	2	Rural Local	AC	792	12	9504	7/27/2011	5
DRAKEC	1	DRAKE COURT	ST. FRANCIS DR.	N-CUL DE SAC	2	Rural Local	AC	580	28	16240	6/23/2022	35
DRIFTW	1	DRIFTWOOD VILLAGE	KEYS BLVD	E-END	2	Rural Local	AC	1320	28	36960	6/10/2022	36
DRYCKA	1	DRY CREEK ANNEX	DRY CREEK CUTOFF	END	2	Rural Local	ST	265	16	4240	8/15/2011	13
DRYCRC	1	DRY CREEK CUTOFF	DRY CREEK ROAD	SR 29	2	Rural Minor Collector	ST	3170	21	66570	5/20/2022	26
DRYCRC	2	DRY CREEK CUTOFF	DRY CREEK RD	SH 175	2	Rural Minor Collector	ST	6095	22	134090	5/20/2022	33
DRYCRR	1	DRY CREEK ROAD	DRY CREEK CUTOFF	END	2	Rural Local	ST	5810	20	116200	6/9/2022	10
EBUTTE	1	EAST BUTTE STREET	BUTTE STREET	END	2	Rural Local	AC	1162	16	18592	4/12/2018	17
EAHISP	1	EAST HIGHLAND SPRINGS R	HIGHLAND SPRINGS RD	ADOBE CREEK RD.	2	Rural Local	ST	7100	22	156200	6/23/2022	87
EASTRO	1	EAST RD. (304B)	BACHELOR VALLEY RD.	WITTER SPRINGS RD.	2	Rural Local	AC	2482	20	49640	6/13/2022	22
EASTRD	1	EAST ROAD (115D)	SR 29	SHADY GROVE RD.	2	Rural Local	ST	3168	24	76032	6/22/2022	70
ERBRNR	1	EAST ROBINSON RANCHERIA RD.	BRIDGE ARBOR RD.	END	2	Rural Local	ST	624	18	11232	6/26/2011	24
EASTLA	1	EASTLAKE DRIVE	LITTLE BORAX LAKE RD	END - PASSED PALACE DR	2	Rural Local	ST	7128	20	147840	6/24/2022	88
EASTRI	1	EASTRIDGE DR.	RIVIERA HTS. DR.	EVERGREEN DR.	2	Rural Local	AC	530	24	12720	6/24/2022	68
EBBTID	1	EBBTIDE VILLAGE	KEYS BLVD	END	2	Rural Local	AC	1531	28	42868	6/10/2022	43
ECHODR	1	ECHO DR.	WESTRIDGE DR	GRANDE VISTA DR.	2	Rural Local	AC	1056	22	23232	6/22/2022	52
EDGEWD	1	EDGEWATER DR.	BOREN BEGA DR.	LAGOON DR.	2	Rural Local	AC	3274	22	72028	6/20/2022	22
EDGEWO	1	EDGEWOOD DRIVE	RIVIERA HEIGHTS DRIVE	MARINA VIEW DRIVE	2	Rural Local	ST	1300	20	26000	6/22/2022	70
EICHOF	1	EICKHOFF RD.	SCOTTS VALLEY RD	N-END	2	Rural Local	AC	6910	20	138200	6/30/2022	36
EIGHTH	1	EIGHTH AVE. (307J)	SR 20	COUNTRY CLUB DRIVE	2	Rural Local	ST	950	21	19950	4/9/2018	20
ELCAPI	1	EL CAPITAN WAY	WEST END	EAST END	2	Rural Local	ST	1590	24	38160	4/14/2018	24
ELDORA	1	EL DORADO WAY	MONTE CRISTO DR	W-END	2	Rural Local	AC	3168	24	76032	6/21/2022	17
ELEVEN	1	ELEVENTH AVE. (307M)	SR 20	COUNTRY CLUB DRIVE	2	Rural Local	ST	999	25	24975	6/17/2022	5
ELIZAB	1	ELIZABETH DR.	ST. FRANCIS DR.	END	2	Rural Local	ST	1215	24	29160	6/24/2022	32
ELKMOU	1	ELK MOUNTAIN ROAD	MAIN ST	MIDDLE CREEK RD	2	Collector	AC	2660	28	74480	5/20/2022	78
ELKMOU	10	ELK MOUNTAIN ROAD	PAVEMENT CHANGE	PAVEMENT CHANGE	2	Collector	AC	2380	24	57120	4/18/2018	21

2022 PCI survey was conducted for the streets with 2018 PCI greater than 25.

Walking Survey was conducted on Residential and Rural Local.

Automated Survey was conducted on Arterial, Collector and Rural Minor Collector.

Lake County - 2022 PMP Update
Section Description Inventory
Sorted by Road Name

Street ID	Section ID	Road Name	Begin Location	End Location	# of Lanes	Functional Class	Surface Type	Length (ft)	Width (ft)	Area (sf)	PCI Date	PCI
ELKMOU	11	ELK MOUNTAIN ROAD	PAVEMENT CHANGE	PINE MTN TURNOFF	2	Collector	AC	1103	22	24266	4/18/2018	26
ELKMOU	12	ELK MOUNTAIN ROAD	PINE MTN TURNOFF	SIMMONS ROAD	2	Collector	AC	4992	22	109824	5/3/2018	86
ELKMOU	2	ELK MOUNTAIN ROAD	MIDDLE CREEK RD	RANCHERIA RD	2	Collector	ST	4430	22	97460	5/20/2022	63
ELKMOU	3	ELK MOUNTAIN ROAD	RANCHERIA RD	MIDDLE CREEK CAMP	2	Collector	ST	36000	22	792000	5/20/2022	55
ELKMOU	4	ELK MOUNTAIN ROAD	PVMT CHNG @ MIDDLE CREEK CAMP	PAVEMENT CHANGE	2	Collector	ST	21120	24	506880	4/5/2018	21
ELKMOU	5	ELK MOUNTAIN ROAD	PAVEMENT CHANGE	PAVEMENT CHANGE	2	Collector	AC/AC	250	22	5500	4/5/2018	20
ELKMOU	6	ELK MOUNTAIN ROAD	BEGINNING OF PAVEMENT	PAVEMENT CHANGE	2	Collector	ST	8450	24	202800	5/20/2022	26
ELKMOU	7	ELK MOUNTAIN ROAD	PAVEMENT CHANGE	PAVEMENT CHANGE	2	Collector	ST	1585	24	38040	4/5/2018	9
ELKMOU	8	ELK MOUNTAIN ROAD	PAVEMENT CHANGE	END OF PAVEMENT	2	Collector	ST	22440	24	538560	4/5/2018	21
ELKMOU	9	ELK MOUNTAIN ROAD	PAVEMENT CHANGE	PAVEMENT CHANGE	2	Collector	ST	1320	24	31680	4/18/2018	16
ELLENS	1	ELLEN SPRINGS DRIVE	CLAYTON CREEK RD.	END	2	Rural Local	ST	1742	22	38324	4/29/2018	22
ELLIOT	1	ELLIOT DR	VENTURI DR.	ST. HELENA DR.	2	Rural Local	ST	1954	20	39080	6/23/2022	14
ELIOST	1	ELLIOTT STREET (311G)	SECOND ST	END	2	Rural Local	AC/AC	634	22	13948	6/15/2022	29
ELMST	1	ELM ST (307AG)	FIRST ST	END	2	Rural Local	AC	264	22	5808	8/11/2011	11
ELMS	1	ELM ST (544L)	LOCH LOMOND RD	FOOTHILL RD	2	Residential	ST	211	15	3165	6/16/2022	65
EMERAL	1	EMERALD DR.	POINT LAKEVIEW RD.	CEDAR LN.	2	Rural Local	AC	1900	23	43700	8/8/2011	15
EMERFD	1	EMERFORD DRIVE	HOBERG DRIVE	SR175	2	Rural Minor Collector	AC	2200	21	46200	5/20/2022	65
ENTRAN	1	ENTRANCE ROAD	SR 175	GROUSE ROAD	2	Rural Local	ST	370	18	6660	6/23/2022	25
ESTATE	1	ESTATES CT. (533G)	LAKEVIEW ESTATES RD.	W-END	2	Rural Local	AC	422	20	8440	8/5/2011	7
ESTATD	1	ESTATES DRIVE (131)	SR 175	MEADOW DR.	2	Rural Local	AC	1056	20	21120	6/23/2022	93
ETTAWA	1	ETTAWA SPRINGS ROAD	BIG CANYON ROAD	END	2	Rural Local	ST	2640	15	39600	7/26/2011	7
EVACRT	1	EVA COURT (411F)	COMPTON AVENUE	END	2	Rural Local	ST	211	24	5064	4/11/2018	22
EVAWAY	1	EVA WAY	COMPTON AVENUE	HILL ROAD EAST	2	Rural Local	ST	2110	26	54860	6/29/2011	13
EVERGL	1	EVERGLADE BLVD	KEYS BLVD.	E-END	2	Rural Local	AC	1954	28	54712	6/10/2022	34
EVERGD	1	EVERGREEN DR (133)	SH 175	END	2	Rural Local	AC	1003	15	15045	7/27/2011	10
EVERGR	1	EVERGREEN DRIVE	EASTRIDGE DRIVE	END	2	Rural Local	AC	3748	24	89952	6/22/2022	75
EVERLN	1	EVERGREEN LN.	EVERGREEN DR.	SE-END	2	Rural Local	AC	400	24	9600	6/22/2022	69
FAIRVD	1	FAIRVIEW DR. (535D)	RIVIERA HTS. DR.	W-END	2	Rural Local	AC	792	20	15840	6/22/2022	59
FAIRVL	1	FAIRVIEW LN. (535E)	RIVIERA HTS. DR.	E-END	2	Rural Local	AC	422	22	9284	6/22/2022	66
FAIRWA	1	FAIRWAY DRIVE	WEST END	HIGHWAY 281	2	Rural Local	ST	7900	22	173800	6/20/2022	23
FAIRWA	2	FAIRWAY DRIVE	HIGHWAY 281	HAWAINA WAY	2	Rural Local	ST	8712	20	174240	6/20/2022	30
FAIRPL	1	FAIRWAY PLACE	FAIRWAY DR	END	2	Residential	AC	193	20	3860	8/7/2011	3
FIFTNT	1	FIFTEENTH AVE.	SR 20	COUNTRY CLUB DR	2	Rural Local	AC/AC	900	25	22500	6/17/2022	0
FIFTHA	1	FIFTH AVE. (307F)	SR 20	COUNTRY CLUB	2	Rural Local	ST	1056	30	31680	8/11/2011	23
FFTHST	1	FIFTH STREET (522E)	CHURCH STREET	END	2	Rural Local	ST	581	30	17430	6/24/2022	16
FIFSTX	1	FIFTH STREET EXT.	CHURCH STREET	END	2	Rural Local	ST	634	25	15850	6/24/2022	14
FIFTHS	1	FIFTH STREET	LAKE STREET	SCHINDLER STREET	2	Rural Local	AC	665	20	13300	8/10/2011	8
FINLEY	1	FINLEY EAST	BIG VALLEY ROAD	ADOBE CREEK BRIDGE	2	Rural Local	ST	14256	21	299376	6/23/2022	40
FINLEY	2	FINLEY EAST	ADOBE CREEK BRIDGE	STONE DR	2	Rural Local	ST	531	21	11151	4/2/2018	24
FIRCRE	1	FIRCREST CT.	HARBOR VIEW DR.	N-END	2	Rural Local	AC	950	20	19000	6/22/2022	54
FIRSTA	1	FIRST AVE. (307B)	SR 20	COUNTRY CLUB DR.	2	Rural Local	ST	1690	25	42250	4/11/2018	16
FIRST	1	FIRST ST (208S)	LAKE ST	SHAUL ST	2	Rural Local	AC	635	20	12700	8/10/2011	22
FIRST	2	FIRST ST (208S)	SHAUL ST	SCHINDLER ST	2	Rural Local	AC	660	20	13200	8/10/2011	24
FIRSTS	1	FIRST STREET (311K)	MENDENHALL AVENUE	CLOVER VALLEY RD	2	Rural Local	AC/AC	2798	31	86738	6/15/2022	39

2022 PCI survey was conducted for the streets with 2018 PCI greater than 25.

Walking Survey was conducted on Residential and Rural Local.

Automated Survey was conducted on Arterial, Collector and Rural Minor Collector.

Lake County - 2022 PMP Update
Section Description Inventory
Sorted by Road Name

Street ID	Section ID	Road Name	Begin Location	End Location	# of Lanes	Functional Class	Surface Type	Length (ft)	Width (ft)	Area (sf)	PCI Date	PCI
FRSTRE	1	FIRST STREET (522A)	MAIN STREET	GARD STREET	2	Rural Local	ST	475	21	9975	8/2/2011	11
FISHSP	1	FISHERY SPRING ROAD	WILLOW RD.	END	2	Rural Local	ST	1637	20	33115	6/16/2022	47
FLOREN	1	FLORENCE STREET	SR 53	END	2	Rural Local	ST	528	18	9504	8/3/2011	14
FLOYDW	1	FLOYD WAY	LAKEVIEW DRIVE	PAVEMENT CHANGE	2	Rural Local	AC	2481	22	54582	6/17/2022	13
FLYJIB	1	FLYING JIB COURT	KEYS BLVD.	END	2	Rural Local	AC	370	36	14205	6/10/2022	57
FOARDR	1	FOARD ROAD	ANDERSON SPRINGS RD.	RD.#8024	2	Rural Local	ST	264	11	2904	6/24/2022	67
FOOTHB	1	FOOTHILL BLVD. (208M)	SR 20	SR 20	2	Rural Local	AC/AC	1478	24	35472	6/18/2022	79
FOOTH1	1	FOOTHILL DRIVE	STATE HWY 20 (P20)	COUNTRY CLUB DRIVE (V107)	2	Collector	AC	2904	25	72600	5/20/2022	34
FOOTH2	2	FOOTHILL DRIVE	COUNTRY CLUB DR.	FOURTEENTH ST.	2	Rural Local	AC	6340	25	158500	8/11/2011	14
FTHLRD	1	FOOTHILL ROAD	LOCH LOMOND RD	END	2	Rural Local	ST	2376	13	30888	6/16/2022	72
FORDFL	1	FORD FLAT ROAD	PARNASSUS	END PAVEMENT	2	Rural Local	ST	1056	15	15840	6/24/2022	30
FOREST	1	FOREST LAKE DR.	SH 175	SH 175	2	Rural Local	ST	1426	19	27094	4/26/2018	18
FORSTR	1	FORESTRY ROAD (133A)	STATE HWY 175	END	2	Rural Local	ST	158	24	3792	6/23/2022	17
FOESV	1	FORESTVIEW DR.	HOHAPE AVE	CYPRESS AVE	2	Rural Local	AC/AC	530	15	7950	6/24/2022	77
FRTNTH	1	FOURTEENTH AVE.	SR 20	FOOTHILL DR	2	Rural Local	AC/AC	1865	24	44760	4/9/2018	23
FOURTH	1	FOURTH AVE. (307E)	SR 20	COUNTRY CLUB DRIVE	2	Rural Local	ST	1162	25	29050	8/11/2011	22
FRTHST	1	FOURTH STREET (522D)	CHURCH STREET	END	2	Rural Local	ST	528	35	18480	8/1/2011	17
FOURST	1	FOURTH STREET	LAKE STREET	SCHINDLER STREET	2	Rural Local	AC	810	20	16200	8/10/2011	9
FOXDR1	1	FOX DR.	300' W. OF REGINA	END	2	Rural Local	AC	3168	24	76032	6/16/2022	35
FOXDR2	2	FOX DR.	EMERFORD	300' W. OF REGINA	2	Rural Local	AC	3168	20	63360	6/16/2022	26
FRANCI	1	FRANCIS LANE	NICHOLAS WY	JACLYN DR	2	Residential	AC	528	26	13728	6/22/2022	82
FREDR1	1	FREDRICKSON DRIVE	ADAMS	PAVEMENT CHANGE	2	Rural Local	AC	120	13	1560	8/3/2011	1
FREDR2	2	FREDRICKSON DRIVE	PAVEMENT CHANGE	MILL ST	2	Rural Local	AC	200	13	2600	6/21/2022	44
FRONRE	1	FRONTAGE RD. EXT.	OAK CREST AVE	ROSEMONT DR.	2	Rural Local	AC	1590	20	31800	6/17/2022	86
FRONTA	1	FRONTAGE RD.	RANCHO VISTA DR.	BENDER DR.	2	Rural Local	AC	1060	18	19080	6/17/2022	93
GADDYC	1	GADDY COURT	GADDY LANE	END	2	Rural Local	AC	264	34	8976	3/30/2018	19
GADDYL	1	GADDY LANE	SODA BAY ROAD	STATE STREET	2	Rural Minor Collector	AC	11352	21	238392	5/20/2022	57
GADDYL	2	GADDY LANE	STATE STREET	GUNN STREET	2	Rural Minor Collector	AC	3115	21	65415	5/20/2022	74
GARDST	1	GARD STREET	GUNN STREET	THIRD STREET	2	Rural Local	ST	1373	25	34325	3/30/2018	22
GARDNC	1	GARDEN COURT	SR 20	END	2	Rural Local	ST	528	10	5280	8/16/2011	15
GARDND	1	GARDEN DR (309B)	PYLE RD	END	2	Rural Local	AC	1003	18	18054	1/11/2008	5
GARDEN	1	GARDEN ROAD (309B)	PYLE ROAD	E-END	2	Rural Local	ST	1320	17	22440	8/16/2011	24
GARDNR	1	GARDNER STREET	LAKEVIEW DRIVE	LEE STREET	2	Rural Local	AC/AC	1742	22	38324	7/7/2011	6
GEORGE	2	GEORGE RD.	MATTHEW RD.	PVMT. WIDENS	2	Rural Local	ST	2270	20	45400	6/11/2022	71
GEORGE	3	GEORGE RD.	PAVEMENT WIDENS	END OF COUNTY MAINT.	2	Rural Local	ST	2000	16	32000	6/11/2022	88
GIFFOR	1	GIFFORD SPRINGS RD.	SR 175	END	2	Rural Local	AC	10613	20	212260	6/23/2022	81
GLADYS	1	GLADYS STREET	SR 20	GLENHAVEN DR.	2	Rural Local	ST	211	16	3376	6/17/2022	12
GLENHA	1	GLENHAVEN DRIVE	STATE ROUTE 20	WEST END	2	Rural Local	ST	3696	14	51744	5/4/2018	20
GLENNR	1	GLENN ROAD	SUMMIT BLVD.	SHASTA	2	Rural Local	ST	898	18	16164	7/27/2011	9
GLENNS	1	GLENN STREET	SR 20	SUTTER	2	Rural Local	AC	898	22	19756	7/7/2011	15
GODUDR	1	GOLD DUST DR.	BELL HILL RD.	PAVEMENT CHANGE	2	Rural Local	ST	528	28	14784	6/23/2022	21
GODUDR	2	GOLD DUST DR.	PAVEMENT CHANGE	PAVEMENT CHANGE	2	Rural Local	ST	135	28	3780	4/3/2018	22
GODUDR	3	GOLD DUST DR.	PAVEMENT CHANGE	WILSON RD	2	Rural Local	ST	3827	28	107156	4/3/2018	20

2022 PCI survey was conducted for the streets with 2018 PCI greater than 25.

Walking Survey was conducted on Residential and Rural Local.

Automated Survey was conducted on Arterial, Collector and Rural Minor Collector.

Lake County - 2022 PMP Update
Section Description Inventory
Sorted by Road Name

Street ID	Section ID	Road Name	Begin Location	End Location	# of Lanes	Functional Class	Surface Type	Length (ft)	Width (ft)	Area (sf)	PCI Date	PCI
GODUDR	4	GOLD DUST DR.	WILSON RD.	STAHELI DR.	2	Rural Local	ST	2695	18	48510	8/3/2011	19
GOLDEN	1	GOLDEN SPRINGS AVENUE	259 FT N/ELLEN SPRINGS AVE.	221 FT S/ELLEN SPRINGS AVE.	2	Rural Local	ST	480	22	10560	8/17/2011	5
GOLFDR	1	GOLF DRIVE	SODA BAY ROAD	BUCKINGHAM DRIVE	2	Rural Local	ST	500	23	11500	6/22/2022	70
GOLFRD	1	GOLF RD.	SH 175	PONDEROSA DR.	2	Rural Local	ST	3220	20	64400	7/18/2011	19
GVRNMT	1	GOVERNMENT STREET	SR 20	FIRST ST.	2	Rural Local	AC/AC	950	31	29450	6/15/2022	32
GRAHAM	1	GRAHAM STREET	WEST END	SANTA CLARA AVE.	2	Rural Local	AC/AC	264	25	6600	6/22/2022	34
GRAHAM	2	GRAHAM STREET	SANTA CLARA AVE.	EAST END	2	Rural Local	AC/AC	528	20	10560	6/22/2022	35
GRANDV	1	GRANDE VISTA DR.	WESTRIDGE DR.	END	2	Rural Local	AC	792	21	16632	6/24/2022	68
GRANGE	1	GRANGE ROAD	SR 29	PAVEMENT CHANGE	2	Rural Local	ST	3700	20	74000	8/18/2011	7
GRANGE	2	GRANGE ROAD	PAVEMENT CHANGE	PAVEMENT CHANGE	2	Rural Local	AC/AC	530	20	10600	8/18/2011	8
GRANGE	3	GRANGE ROAD	PAVEMENT CHANGE	PAVEMENT CHANGE	2	Rural Local	ST	3168	20	63360	8/18/2011	10
GRANGE	4	GRANGE ROAD	PAVEMENT CHANGE	END OF PAVEMENT	2	Rural Local	ST	2377	20	47540	8/18/2011	15
GRANGE	5	GRANGE ROAD	SH 29	NORTH END	2	Rural Local	AC	739	30	22170	8/15/2011	23
GRAPEC	1	GRAPE CIRCLE	ORCHARD SHORE DR	ORCHARD SHORE DR	1	Rural Local	AC/AC	422	16	6752	6/10/2022	76
GRAYST	1	GRAY STONE COURT	THIRD STREET	END	2	Rural Local	ST	475	32	15200	8/1/2011	4
GRNAWY	1	GREENWAY COURT(128E)	PINE SUMMIT DR	END	2	Residential	AC	475	18	8550	6/23/2022	21
GREENW	1	GREENWAY DRIVE	GOLF DRIVE	LITTLE BORAX LAKE RD.	2	Rural Local	ST	2323	22	51106	6/22/2022	75
GRNWDD	1	GREENWOOD DRIVE	BROADVIEW DR	MOUNTAIN CREST DR	2	Rural Local	AC	1478	22	32516	6/22/2022	70
GROSSC	1	GROSS CUT	KELSEY CRK DR	LIVE OAK DR	2	Rural Local	GRAVEL	400	11	4400	-	-
GROSSR	1	GROSS ROAD	LIVE OAK DRIVE	END	2	Rural Local	ST	1165	15	17475	7/28/2011	3
GROUSE	1	GROUSE ROAD	ENTRANCE ROAD	END	2	Rural Local	ST	792	15	11880	7/27/2011	12
GROVES	1	GROVE STREET	HWY 20	PINE ST (307AB)	2	Rural Local	ST	900	28	25200	8/11/2011	21
GROVES	2	GROVE STREET	FIRST AVE.	END	2	Rural Local	ST	264	24	6336	8/11/2011	14
GUENOC	1	GUENOC LANE	SR 29	PAVEMENT CHANGE	2	Rural Local	AC	264	43	11352	5/2/2018	23
GUENOC	2	GUENOC LANE	PAVEMENT CHANGE	END	2	Rural Local	AC	264	28	7392	5/2/2018	19
GUNNST	1	GUNN STREET	MAIN STREET	GADDY LANE	2	Rural Local	ST	1426	23	32798	3/30/2018	22
HALLBE	1	HALLBERG ROAD (401B)	SCOTTS VALLEY RD	END	1	Rural Local	ST	1056	15	15840	3/29/2018	20
HAMMON	1	HAMMOND AVE.	SR 20	LAKESHORE BLVD.	2	Rural Local	ST	1848	22	40656	6/15/2022	22
HARBAN	1	HARBIN SPRINGS ANNEX	HARBIN SPRINGS RD.	END	2	Rural Local	AC	3749	15	56235	6/9/2022	0
HARBIN	2	HARBIN SPRINGS RD.	BIG CANYON RD.	PVMT CHNG	2	Rural Local	AC	704	22	15488	7/26/2011	3
HARBIN	3	HARBIN SPRINGS RD.	PVMT CHNG	END	2	Rural Local	AC	11176	22	245872	6/9/2022	29
HARBDR	1	HARBOR DRIVE (222A)	SR 20	END	2	Rural Local	ST	686	19	13034	6/17/2022	0
HARBRR	1	HARBOR RD.	KAH BEL TRAIL	HAWAINA WAY	2	Rural Local	ST	2115	21	44415	8/7/2011	6
HARBOR	1	HARBORVIEW DR.	SHORELINE VIEW DR.	RIVIERA WEST DR.	2	Rural Local	AC	1637	24	39288	6/24/2022	63
HRDSTY	1	HARDISTY RANCH RD (8091)	DEWELL RD XTEND	S-END	2	Rural Local	AC	457	24	10968	6/15/2022	66
HARLAN	1	HARLAN (306BB)	LAKEVIEW DRIVE	BEYNON STREET	2	Rural Local	AC	950	20	19000	7/7/2011	12
HARRIN	1	HARRINGTON FLAT	AIRSTRIIP RD (BGN PVMT)	SULPHUR CREEK ROAD	2	Rural Minor Collector	ST	4200	24	100800	3/27/2018	23
HARRIN	2	HARRINGTON FLAT	SULPHUR CREEK ROAD	SR 175	2	Rural Minor Collector	ST	5800	22	127600	5/20/2022	42
HARRIN	3	HARRINGTON FLAT	BOTTLE ROCK RD	END OF PAVEMENT	2	Rural Minor Collector	AC	10243	20	204860	5/20/2022	47
HARRIS	1	HARRIS AVE	WILLIAMS AVE	END	2	Rural Local	AC	950	18	17100	8/2/2011	4
HARTEX	1	HARTLEY ROAD EXTENSION (408A)	CRYSTAL LAKE WAY	END	1	Rural Local	AC	528	13	6864	4/11/2018	20

2022 PCI survey was conducted for the streets with 2018 PCI greater than 25.

Walking Survey was conducted on Residential and Rural Local.

Automated Survey was conducted on Arterial, Collector and Rural Minor Collector.

Lake County - 2022 PMP Update
Section Description Inventory
Sorted by Road Name

Street ID	Section ID	Road Name	Begin Location	End Location	# of Lanes	Functional Class	Surface Type	Length (ft)	Width (ft)	Area (sf)	PCI Date	PCI
HARTLE	1	HARTLEY ROAD	CITY LIMIT	CRYSTAL LAKE WAY	2	Rural Minor Collector	ST	2851	24	68424	4/11/2018	12
HARTMA	1	HARTMANN ROAD	SH 29	HIDDEN VALLEY RD	2	Collector	AC	5280	40	211200	5/20/2022	61
HARTMA	2	HARTMANN ROAD	HIDDEN VALLEY RD	END	2	Collector	AC	5597	24	134328	5/20/2022	74
HARVEY	1	HARVEY BLVD	SH 20	MITCHELL RD.	2	Rural Local	AC	2376	22	52272	6/18/2022	5
HAWAIP	1	HAWAINA PLACE	HAWAINA WAY	E-CUL DE SAC	2	Rural Local	AC	130	40	5200	8/7/2011	20
HAWAIN	1	HAWAINA DRIVE	POINT LAKEVIEW DRIVE	POINT LAKEVIEW DRIVE	2	Rural Local	ST	6336	22	139392	6/25/2022	57
HEIDIW	1	HEIDI WAY	LOUIS LANE	LILLIAN DRIVE	2	Rural Minor Collector	AC	845	28	23660	5/20/2022	29
HELBSH	1	HELBUSH DRIVE	HILL ROAD	END	2	Rural Local	ST	370	42	15540	4/16/2018	20
HENDER	3	HENDERSON DRIVE	SR 20	TERRACE DRIVE	2	Rural Local	ST	405	25	10125	4/29/2018	20
HENDRI	1	HENDRICKS DR. (307BH)	OAK CREST AVE	ROSEMONT AVE	2	Rural Local	AC	1490	24	35760	7/7/2011	15
HENDRR	1	HENDRICKS RD. (402)	SCOTTS VALLEY RD-SOUTH	4000 FT N-OF SCOTTS VLY RD	2	Rural Local	AC	4000	24	96000	3/27/2018	23
HENDRR	2	HENDRICKS RD. (402)	4000 FT N-OF SCOTTS VLY RD	SCOTTS VLY RD-NORTH	2	Rural Local	AC	10310	22	226820	6/14/2022	25
HICKOR	1	HICKORY LANE	WALNUT WAY	WALNUT WAY	2	Rural Local	AC	686	16	10976	6/10/2022	90
HIGHCT	1	HIGH COURT	SUNRISE DRIVE	END	2	Rural Local	ST	158	25	3950	8/1/2011	20
HIGHRD	1	HIGH ROAD	SR 175	PAVEMENT CHANGE	2	Rural Local	ST	950	12	11400	7/27/2011	19
HIGHRD	2	HIGH ROAD	PAVEMENT CHANGE	SCHWARTZ ROAD	2	Rural Local	ST	1320	12	15840	8/19/2011	9
HIGHST	1	HIGH STREET	LAKEVIEW DRIVE	END	2	Rural Local	AC	1690	20	33800	6/30/2022	8
HIGHVR	1	HIGH VALLEY ROAD	SR 20	PAVEMENT CHANGE	2	Rural Local	ST	528	22	11616	6/18/2022	94
HIGHVR	2	HIGH VALLEY ROAD	PAVEMENT CHANGE	PAVEMENT CHANGE	2	Rural Local	AC/AC	264	22	5808	6/6/2022	42
HIGHVR	3	HIGH VALLEY ROAD	PAVEMENT CHANGE	PAVEMENT CHANGE	2	Rural Local	ST	528	22	11616	6/6/2022	100
HIGHVR	4	HIGH VALLEY ROAD	PAVEMENT CHANGE	PAVEMENT CHANGE	2	Rural Local	ST	264	22	5808	6/6/2022	100
HIGHVR	5	HIGH VALLEY ROAD	PAVEMENT CHANGE	PAVEMENT END	2	Rural Local	ST	20328	22	447216	6/6/2022	100
HIGHLD	1	HIGHLAND AVENUE	FIFTH AVE.	END	2	Rural Local	AC	1267	24	30408	7/7/2011	16
HIGHLC	1	HIGHLAND CIRCLE	BERGESEN DR.	E-END	2	Rural Local	AC	317	20	6340	6/24/2022	69
HISPRD	3-A	HIGHLAND SPRINGS RD.	BIG VALLEY RD.	SR 29	2	Rural Minor Collector	ST	2601	21	54621	5/20/2022	78
HISPRD	4	HIGHLAND SPRINGS RD.	SR 29	MERRIT ROAD	2	Rural Minor Collector	ST	6600	22	145200	5/20/2022	74
HISPRD	5-A	HIGHLAND SPRINGS RD.	BELL HILL RD	FRITCH RD	2	Rural Minor Collector	ST	4162	22	91564	5/20/2022	84
HISPRD	5-B	HIGHLAND SPRINGS RD.	FRITCH RD	MERRIT RD	2	Rural Minor Collector	ST	5538	22	121836	5/20/2022	84
HISPRD	6	HIGHLAND SPRINGS RD.	BELL HILL RD.	E. HIGHLAND SPRINGS RD.	2	Rural Local	ST	4065	22	89430	6/23/2022	95
HISPRD	7	HIGHLAND SPRINGS RD.	E. HIGHLAND SPRINGS RD.	END OF PVMT.	2	Rural Local	ST	11150	22	245300	6/23/2022	90
HILDER	1	HILDERBRAND DRIVE	SR 29	END	2	Rural Local	ST	3960	21	83160	6/9/2022	20
HILLAV	1	HILL AVENUE	READ	SR 29	2	Rural Local	ST	370	18	6660	6/9/2022	11
HIRDEA	1	HILL ROAD EAST	HILL ROAD	HILL ROAD	2	Rural Local	AC	15735	34	534990	6/14/2022	69
HILLRO	1-A	HILL ROAD	SCOTT'S VALLEY RD	SIGN FOR HILL RD EAST	2	Rural Minor Collector	AC/AC	900	27	24300	5/20/2022	54
HILLRO	1-B	HILL ROAD	SIGN FOR HILL RD EAST	2565 HILL RD	2	Rural Minor Collector	AC/AC	1303	27	35181	5/20/2022	65
HILLRO	1-C	HILL ROAD	2565 HILL RD	3453 HILL RD	2	Rural Minor Collector	AC/AC	5437	27	146799	5/20/2022	27

2022 PCI survey was conducted for the streets with 2018 PCI greater than 25.

Walking Survey was conducted on Residential and Rural Local.

Automated Survey was conducted on Arterial, Collector and Rural Minor Collector.

Lake County - 2022 PMP Update
Section Description Inventory
Sorted by Road Name

Street ID	Section ID	Road Name	Begin Location	End Location	# of Lanes	Functional Class	Surface Type	Length (ft)	Width (ft)	Area (sf)	PCI Date	PCI
HILLRO	1-D	HILL ROAD	3453 HILL RD	PARK WAY	2	Rural Minor Collector	AC/AC	1450	22	31900	5/1/2018	23
HILLRO	1-E	HILL ROAD	PARK WAY	HILL RD EAST	2	Rural Minor Collector	AC/AC	9483	22	208626	5/20/2022	26
HILLRO	1-F	HILL ROAD	HILL RD EAST	LAKESHORE RD	2	Rural Minor Collector	AC/AC	2336	27	63072	5/1/2018	20
HILLCR	1	HILLCREST (222H)	TERRACE	END	2	Rural Local	ST	528	23	13200	8/10/2011	21
HILLSI	1	HILLSIDE CT.	CRYSTAL DR	END	2	Rural Local	AC	2325	16	37200	6/22/2022	89
HILLSD	1	HILLSIDE LANE (207H)	WIDGEON WAY	LAKEVIEW DR	2	Rural Local	AC/AC	422	18	7596	6/20/2022	17
HILLSID	1	HILLSIDE LN (208H)	SR 20	WIDGEON WAY	2	Rural Local	AC	420	13	5460	6/20/2022	34
HILLTO	1	HILLTOP ROAD	MULBERRY	END	1	Rural Local	ST	581	14	8134	6/16/2022	47
HOBBS	1	HOBBS STREET (522S)	WILLOW AVENUE	PARK AVENUE	2	Rural Local	ST	317	20	6340	8/1/2011	18
HOBERD	1	HOBERG DR (136FA)	EMERFORD DR	HOBERG RD SOUTH	2	Rural Minor Collector	AC	2112	23	48576	5/20/2022	29
HOBERS	1	HOBERG DR. SO.	HOBERG DR.	BLEUSS CT.	2	Rural Local	AC	2270	20	45400	7/27/2011	4
HOBERG	1	HOBERG DRIVE (136F)	SUMMIT BOULEVARD	HOBERG DR EAST	2	Rural Minor Collector	ST	697	20	13940	5/20/2022	33
HOBERG	5-A	HOBERG DRIVE (136F)	HOBERG DR EAST	HOBERG DR SOUTH	2	Rural Minor Collector	AC	2056	18	37008	5/20/2022	30
HOBDRE	1	HOBERG DRIVE EAST	HOBERG DR	END	2	Residential	ST	528	22	11616	6/23/2022	49
HOFACK	1	HOFACKER LANE	SR 29	END	2	Rural Local	AC	528	28	14784	8/18/2011	16
HOGHIL	1	HOGAN HILL LANE	SNEAD DR	END	2	Rural Local	ST	792	18	14256	7/26/2011	9
HOHAPE	1	HOHAPE AVE	SODA BAY RD.	CYPRESS AVE	2	Rural Local	AC/AC	1590	16	25440	6/24/2022	27
HOKHAS	1	HOK HAS HA LN.	HAWAINA WAY	POINT LAKE VIEW RD.	2	Rural Local	ST	1060	24	25440	4/27/2018	23
HOLDEN	1	HOLDENREID RD.	RENFRO DR.	SMITH LN.	2	Rural Local	ST	3850	20	77000	4/3/2018	20
HONEYH	1	HONEY HILL DR.	YANKEE VLY RD	400 FT SW-OF DALE CT	2	Rural Local	AC	4999	23	114977	6/22/2022	68
HOOPAD	1	HOOPA DR.	CHEROKEE DR	CHINOOK DR	2	Rural Local	AC	1637	22	36014	6/21/2022	89
HOPICT	1	HOPI CT.	CHINOOK DR.	E-CUL DE SAC	2	Rural Local	AC	300	22	6600	6/21/2022	94
HOTSPR	1	HOT SPRINGS ROAD (112A)	ANDERSON SPGS RD	0.24MILES WEST OF ASR	1	Rural Local	ST	1267	12	15204	8/4/2011	5
HOTELR	1	HOTEL ROAD	FOOTHILL DRIVE	COUNTRY CLUB DRIVE	2	Rural Local	ST	792	18	14256	7/7/2011	23
HOWARD	1	HOWARD AVENUE (410B)	CRYSTAL LAKE WAY	END	2	Rural Local	ST	2480	21	52080	6/29/2011	13
HOWRDS	1	HOWARD STREET	LAKEVIEW DR.(306A)	MANZANITA DR.(306N)	2	Rural Local	AC	634	23	14582	6/17/2022	6
HOWRDS	2	HOWARD STREET	MANZANITA AVE.	LAKESHORE BLVD.	2	Rural Local	ST	180	35	6300	6/17/2022	4
HUDSON	1	HUDSON AVENUE	LAKESHORE BLVD.	LAKEVIEW DRIVE	2	Rural Local	ST	1267	21	26607	7/7/2011	12
HUMBOL	1	HUMBOLDT DRIVE EXTENSION	SUMMIT BLVD.	END	2	Rural Local	ST	264	20	5280	6/23/2022	18
HUMBDR	1	HUMBOLDT DRIVE	SUMMIT	SR 175	2	Rural Local	ST	1056	18	19008	6/23/2022	35
HUMMEL	1	HUMMEL LN.	BELL HILL RD.	WEST END	2	Rural Local	ST	4225	18	76050	8/2/2011	8
IDLEWD	1	IDLEWOOD DR.	RIVIERA WEST DR.	HARBOR VIEW DR.	2	Rural Local	AC	1109	24	26616	6/22/2022	66
INCAWY	1	INCA WAY	SR 281	END	2	Rural Local	ST	1590	21	33390	8/6/2011	16
INYOWY	1	INYO WAY	IROQUOIS TRAIL	END	2	Rural Local	ST	530	22	11660	8/8/2011	10
IRIQUO	1	IROQUIOS TRAIL	KONOCI BAY RD.	N-END	2	Rural Local	ST	3170	24	76080	8/8/2011	20
IRVINE	1	IRVINE AVE.	BLUE LAKES RD.	SR 20	2	Rural Local	ST	1056	25	26400	6/15/2022	28
ISLAND	1	ISLAND CIRCLE	NORTH END	SOUTH END	2	Rural Local	AC	3080	26	80080	6/10/2022	40
ISLANK	1	ISLAND DRIVE (208K)	SR 20	PAVEMENT CHANGE	2	Rural Local	AC	792	37	29304	6/10/2022	3
ISLANK	2	ISLAND DRIVE (208K)	PAVEMENT CHANGE	END	2	Rural Local	ST	1584	16	25344	8/9/2011	17

2022 PCI survey was conducted for the streets with 2018 PCI greater than 25.

Walking Survey was conducted on Residential and Rural Local.

Automated Survey was conducted on Arterial, Collector and Rural Minor Collector.

Lake County - 2022 PMP Update
Section Description Inventory
Sorted by Road Name

Street ID	Section ID	Road Name	Begin Location	End Location	# of Lanes	Functional Class	Surface Type	Length (ft)	Width (ft)	Area (sf)	PCI Date	PCI
JACKSO	1	JACKSON STREET	WARDLAW	CALLAYOMI	2	Rural Local	AC/AC	1795	18	32310	6/24/2022	41
JACLYN	1	JACLYN DRIVE	TINILYN RD	END	2	Residential	AC	1584	26	41184	6/22/2022	77
JACOBS	1	JACOBSEN RD.	GOLD DUST DR.	S. END	2	Rural Local	AC	4225	18	76050	8/3/2011	9
JEANNI	1	JEANNIE LANE	CLARK DRIVE	END	2	Rural Local	ST	370	22	8140	8/2/2011	17
JEFFRS	1	JEFFERSON CT (116A)	WARDLAW ST	END	2	Rural Local	AC	530	28	14840	6/22/2022	11
JEFFER	1	JEFFERSON STREET	DOUGLAS	WARDLAW	2	Rural Local	AC/AC	1478	18	26604	6/22/2022	57
JERUSA	1	JERUSALEM GRADE	SPRUCE GROVE ROAD	PAVEMENT CHANGE	2	Rural Local	ST	1318	24	31632	8/18/2011	21
JERUSA	2	JERUSALEM GRADE	PAVEMENT CHANGE	PAVEMENT CHANGE	2	Rural Local	ST	1584	20	31680	8/18/2011	3
JERUSA	3	JERUSALEM GRADE	PAVEMENT CHANGE	PAVEMENT CHANGE	2	Rural Local	ST	2112	18	38016	6/22/2022	48
JERUSA	4	JERUSALEM GRADE	PAVEMENT CHANGE	END OF PAVEMENT	2	Rural Local	ST	1056	18	19008	8/18/2011	3
JESSIE	1	JESSIE STREET	SR 53	LAKE STREET	2	Rural Local	ST	845	29	24505	8/3/2011	22
JOEYCR	1	JOEY CIRCLE	LAWRENCE ROAD	END	2	Rural Local	ST	634	23	14582	6/22/2022	95
JONESC	1	JONES COURT	HOGAN HILL LANE	END	2	Rural Local	ST	475	20	9596	6/23/2022	15
JOSEPH	1	JOSEPH TRAIL	CANDY LN	END	2	Residential	AC	8864	18	159552	6/22/2022	94
JUNCTP	1	JUNCTION PLAZA	SR 53	END	2	Rural Local	ST	1478	18	26604	8/17/2011	15
JUNIBE	1	JUNIPERO AVE	BROADWAY	E-END	2	Rural Local	ST	1590	12	19080	8/5/2011	15
KAHBEL	1	KAH BEL TRAIL	NORTH SLOPE DR.	HAWAINA WAY	2	Rural Local	AC	2010	24	48240	8/7/2011	19
KARENW	1	KAREN WAY	HOBERG DRIVE SOUTH	END	2	Rural Local	ST	634	23	14582	7/27/2011	6
KAWEAH	1	KAWEAH RD.	SEQUOIA RD.	N-END	2	Rural Local	AC	640	22	14080	8/8/2011	15
KECKRD	1	KECK ROAD	MARTIN STREET	END OF PAVEMENT	2	Rural Local	ST	3045	19	57855	6/11/2022	20
KEELAV	1	KEELING AVENUE (306W)	SR 20	SAYRE AVE	2	Rural Local	AC	845	24	20280	6/17/2022	21
KEELIN	1	KEELING AVENUE	CRYSTAL LAKE WAY	PARK WAY	2	Rural Minor Collector	ST	3696	21	77616	5/20/2022	48
KECRDR	1	KELSEY CREEK DRIVE	SR 29	GROSS CUTOFF ROAD	2	Rural Minor Collector	ST	7603	22	167266	5/20/2022	34
KECRDR	10	KELSEY CREEK DRIVE	PAVEMENT CHANGE	PAVEMENT CHANGE	2	Rural Local	ST	528	22	11616	6/23/2022	23
KECRDR	11	KELSEY CREEK DRIVE	PAVEMENT CHANGE	ADOBE CREEK RD	2	Rural Local	ST	528	21	11088	6/23/2022	25
KECRDR	2	KELSEY CREEK DRIVE	GROSS CUTOFF ROAD	WIGHT WAY	2	Rural Local	ST	2380	22	52360	6/23/2022	27
KECRDR	3	KELSEY CREEK DRIVE	WIGHT WAY	PAVEMENT CHANGE	2	Rural Local	ST	5280	22	116160	6/23/2022	32
KECRDR	4	KELSEY CREEK DRIVE	PAVEMENT CHANGE	PAVEMENT CHANGE	2	Rural Local	ST	528	20	10560	6/23/2022	41
KECRDR	5	KELSEY CREEK DRIVE	PAVEMENT CHANGE	PAVEMENT CHANGE	2	Rural Local	ST	1320	21	27720	4/3/2018	10
KECRDR	6	KELSEY CREEK DRIVE	PAVEMENT CHANGE	PAVEMENT CHANGE	2	Rural Local	ST	528	21	11088	6/23/2022	36
KECRDR	7	KELSEY CREEK DRIVE	PAVEMENT CHANGE	PAVEMENT CHANGE	2	Rural Local	ST	11880	22	261360	6/23/2022	21
KECRDR	8	KELSEY CREEK DRIVE	PAVEMENT CHANGE	PAVEMENT CHANGE	2	Rural Local	ST	528	23	12144	4/3/2018	22
KELSEY	1	KELSEY CREEK DRIVE	MADRONE LN (E)	MADRONE LN (W)	2	Residential	ST	1056	13	13728	6/23/2022	85
KENSIN	1	KENSINGTON WAY	COUNTRY CLUB DR.	END	2	Rural Local	AC	1003	24	24072	7/7/2011	17
KETCHC	1	KETCH COURT	KEYS BLVD.	END	2	Rural Local	AC	211	36	8481	6/10/2022	30
KEYBLV	1	KEYS BLVD	SR 20	EVERGLADE BLVD	2	Rural Local	ST	2746	26	71396	6/10/2022	33
KEYBLV	2	KEYS BLVD	EVERGLADE BLVD	E-END	2	Rural Local	AC	2851	36	102636	6/10/2022	47
KIOWAW	1	KIOWA WAY	MONTEZUMA WAY	N-END	2	Rural Local	AC	475	24	11400	8/6/2011	2
KIOWAN	1	KIOWAN WAY	YAQUIMA DR	FAIRWAY DR	2	Rural Local	AC	530	24	12720	8/6/2011	21
KLAMAT	1	KLAMATH RD.	SEQUOIA RD.	END	2	Rural Local	AC	1270	24	30480	4/30/2018	24
KNOBCO	1	KNOB CONE DR.	RIVIERA WEST DR.	HARBOR VIEW DR.	2	Rural Local	AC	1003	24	24072	6/22/2022	59
KNOBST	1	KNOB STREET	BLACK OAK ST.(S. END)	END PAVEMENT	2	Rural Local	AC/AC	800	15	12000	6/17/2022	10
KNOBST	2	KNOB STREET	BEGIN PAVEMENT	BLACK OAK ST.(N. SIDE)	2	Rural Local	AC/AC	370	15	5550	6/17/2022	24

2022 PCI survey was conducted for the streets with 2018 PCI greater than 25.

Walking Survey was conducted on Residential and Rural Local.

Automated Survey was conducted on Arterial, Collector and Rural Minor Collector.

Lake County - 2022 PMP Update
Section Description Inventory
Sorted by Road Name

Street ID	Section ID	Road Name	Begin Location	End Location	# of Lanes	Functional Class	Surface Type	Length (ft)	Width (ft)	Area (sf)	PCI Date	PCI
KOKANE	1	KOKANEE WAY	SODA BAY RD.	N-END	2	Rural Local	ST	250	24	6000	8/3/2011	16
KOBYRD	1	KONOCTI BAY ROAD	SR 281	PVMT CHNG @ 9150	2	Rural Local	ST	1056	16	16896	8/8/2011	12
KOBYRD	2	KONOCTI BAY ROAD	PVMT CHNG @ 9150	PVMT CHNG @ RICHMOND PARK	2	Rural Local	ST	1320	15	19800	8/8/2011	12
KOBYRD	3	KONOCTI BAY ROAD	PVMT CHNG @ RICHMOND PARK	PAVEMENT CHANGE	2	Rural Local	AC/AC	792	18	14256	6/25/2022	46
KOBYRD	4	KONOCTI BAY ROAD	PAVEMENT CHANGE	SEQUOIA RD	2	Rural Local	ST	932	18	16776	8/8/2011	16
KOBYRD	5	KONOCTI BAY ROAD	SEQUOIA RD	PAVEMENT CHANGE	2	Rural Local	ST	1848	19	35112	8/8/2011	19
KOBYRD	6	KONOCTI BAY ROAD	PAVEMENT CHANGE	POINT LAKEVIEW RD	2	Rural Local	ST	528	30	15840	8/8/2011	5
KONOCD	1	KONOCTI DR (207E)	LAKEVIEW CT	STUBBS RD	2	Rural Local	ST	1760	22	38720	5/4/2018	16
KONOCD	3	KONOCTI DR (207E)	STUBBS RD	DOHYS WAY	2	Rural Local	ST	1263	14	17682	8/9/2011	13
KONOCD	4	KONOCTI DR (207E)	DOHYS WAY	LAKEVIEW DR	2	Rural Local	ST	1257	14	17598	6/18/2022	4
KONOCL	1	KONOCTI LN.	CYPRESS AVE.	N-END	2	Rural Local	AC	530	14	7420	6/24/2022	47
KONORD	1	KONOCTI ROAD	MAIN STREET	OAK HILLS LANE	2	Rural Minor Collector	AC	2600	36	93600	5/20/2022	44
KONORD	2	KONOCTI ROAD	OAK HILL LANE	MOUNTAIN VISTA E.S.	2	Rural Local	AC/AC	1425	24	34200	6/23/2022	27
KONORD	3	KONOCTI ROAD	MOUNTAIN VISTA E.S.	END OF PAVEMENT	2	Rural Local	AC	740	20	14800	7/29/2011	23
KONTER	1	KONOCTI TERRACE DRIVE	KONOCTI ROAD	LILLIAN DRIVE	2	Rural Local	AC	1690	30	50700	6/23/2022	32
KONOVW	1	KONOCTI VIEW	ISLAND CIRCLE	KEYS BLVD.	2	Rural Local	ST	845	30	25350	6/10/2022	41
KONVIS	1	KONOCTI VISTA DRIVE	POINT LAKEVIEW RD.	RD# 8022	2	Rural Local	ST	2904	21	60984	6/25/2022	23
KUGELM	1	KUGELMAN STREET	SR 53	END	2	Rural Local	AC/AC	897	28	25116	6/20/2022	42
LAHELE	1	LA HELENA DRIVE	HENDRICKS DRIVE	ALTA VISTA WAY	2	Rural Local	ST	686	22	15092	7/8/2011	12
LAGOCT	1	LAGOON CT. (502GE)	LAGOON DR.	N-END	2	Rural Local	ST	300	24	7200	6/24/2022	32
LAGOON	1	LAGOON DR. (550J)	EDGEWATER DR. - N	BOREN BEGA DR.	2	Rural Local	ST	1060	24	25440	8/7/2011	13
LAGOOD	1	LAGOON DR.(502GD)	LANDS END DR.	END	2	Rural Local	ST	1585	24	38040	6/13/2022	27
LAKEAV	1	LAKE AVENUE (117T)	SANTA CLARA ROAD	PINE STREET	2	Rural Local	ST	1320	22	29040	8/2/2011	14
LAKEAV	2	LAKE AVENUE (117T)	PINE ST	SH 29	2	Rural Local	ST	106	38	4028	8/3/2011	3
LABLVD	1	LAKE BOULEVARD (144D)	ANDERSON ROAD	END PAVEMENT	2	Rural Local	ST	1320	16	21120	6/20/2022	18
LAKKPB	1	LAKE PORT BLVD	TODD RD.	SH 29	2	Rural Local	AC	530	52	27560	6/30/2022	49
LAKES	1	LAKE ST (307AD)	SR 20	END	2	Rural Local	AC	265	26	6890	7/7/2011	16
LAKEST	1	LAKE STREET (208R)	HIGHWAY 20	LAKELAND STREET	2	Rural Local	AC	1340	28	37520	6/10/2022	53
LAKEST	2	LAKE STREET (208R)	LAKELAND STREET	SCHINDLER STREET	2	Rural Local	AC	460	24	11040	8/10/2011	14
LAKE	1	LAKE STREET	MORGAN VALLEY RD (V102)	CLEARLAKE CITY LIMITS	2	Collector	AC	6010	33	198330	5/20/2022	59
LAKELA	1	LAKELAND STREET (210E)	LAKE STREET	KONOCTI VIEW	2	Rural Local	AC	425	25	10625	6/10/2022	56
LAKELA	2	LAKELAND STREET (210E)	KONOCTI VIEW	SOUTH END	2	Rural Local	AC	1080	28	30240	6/10/2022	44
LKSHRX	1	LAKESHORE BL XTEN (306S)	SR 20	LAKESHORE BL	2	Rural Local	AC	265	24	6360	6/20/2022	96
LAKEBL	1	LAKESHORE BLVD (307AA)	SH 20	END	2	Rural Local	AC	1056	20	21120	7/7/2011	15
LAKEBL	2	LAKESHORE BLVD	BEACH LN/CITY LIMITS	PARKWAY	2	Collector	AC	5984	33	197472	5/20/2022	45
LAKEBL	31	LAKESHORE BLVD	PARK WAY RD	2222' N/PARK WAY RD	2	Collector	AC	2222	23	51106	5/20/2022	65
LAKEBL	32	LAKESHORE BLVD	2222' N/PARK WAY RD	ROCKY POINT RD	2	Collector	AC/AC	2076	23	47748	5/20/2022	63
LAKEBL	4	LAKESHORE BLVD	ROCKY POINT RD	MIRAMONTE AVE	2	Collector	AC/AC	5200	29	150800	5/20/2022	65
LAKEBL	5	LAKESHORE BLVD	MIRAMONTE AVE	NICE-LUCERNE CUT-OFF	2	Collector	AC	6760	29	196040	5/20/2022	51
LAKESH	1	LAKESHORE BOULEVARD	NICE-LUCERNE CUTOFF	CARSON STREET	2	Rural Local	AC	6865	22	151030	6/15/2022	17
LAKESH	2	LAKESHORE BOULEVARD	CARSON STREET	LAKESHORE BOULEVARD EXT	2	Rural Local	AC	250	22	5500	7/1/2011	19
LAKESH	3	LAKESHORE BOULEVARD	LAKESHORE BOULEVARD EXT	PAVEMENT CHANGE	2	Rural Local	ST	5000	21	105000	7/1/2011	12
LAKESH	4	LAKESHORE BOULEVARD	PAVEMENT CHANGE	SR 20	2	Rural Local	AC/AC	2760	20	55200	6/17/2022	70

2022 PCI survey was conducted for the streets with 2018 PCI greater than 25.

Walking Survey was conducted on Residential and Rural Local.

Automated Survey was conducted on Arterial, Collector and Rural Minor Collector.

Lake County - 2022 PMP Update
Section Description Inventory
Sorted by Road Name

Street ID	Section ID	Road Name	Begin Location	End Location	# of Lanes	Functional Class	Surface Type	Length (ft)	Width (ft)	Area (sf)	PCI Date	PCI
LAKEDR	10	LAKESHORE DRIVE (205)	SENTINEL LN	CRESTVIEW DR (V104)	2	Collector	ST	2918	20	58360	5/20/2022	67
LAKEDR	8	LAKESHORE DRIVE (205)	CLEARLAKE CITY LIMIT	CRESTVIEW DR	2	Collector	AC	1935	20	38700	5/20/2022	97
LAKEDR	9	LAKESHORE DRIVE (205)	SENTINEL LN	CRESTVIEW DR	2	Collector	AC	8500	20	170000	5/20/2022	91
LAKVCT	1	LAKEVIEW COURT (207B)	LAKEVIEW DRIVE	END	2	Rural Local	ST	581	22	12782	8/9/2011	18
LAKEVD	1	LAKEVIEW DRIVE (208B)	SR 20	HILLSIDE DRIVE	2	Rural Local	ST	3696	20	73920	6/18/2022	10
LAKEVD	2	LAKEVIEW DRIVE (208B)	HILLSIDE DRIVE	MESA DRIVE	2	Rural Local	ST	1789	15	26835	12/23/2007	4
LAKEVD	3	LAKEVIEW DRIVE (208B)	MESA DRIVE	LAUREL WAY	2	Rural Local	ST	1460	22	32120	8/9/2011	8
LAKEVD	4	LAKEVIEW DRIVE (208B)	MANZANITA CT	THE PLAZA	2	Rural Local	AC	1003	14	14042	8/9/2011	11
LAKEVD	5	LAKEVIEW DRIVE (208B)	THE PLAZA	HIGH VALLEY ROAD	2	Rural Local	ST	4200	16	67200	8/9/2011	7
LAKEVI	1	LAKEVIEW DRIVE (306A)	SR 20	BURPEE DR	2	Collector	ST	12389	24	297336	5/20/2022	31
LAKEVI	2	LAKEVIEW DRIVE (306A)	BURPEE DR	END	2	Rural Local	AC	1954	16	31264	7/6/2011	11
LAKEED	1	LAKEVIEW ESTATES DR.	BERGENSEN DR.	S-END	2	Rural Local	AC	1162	24	27888	8/5/2011	17
LAKEVR	1	LAKEVIEW ROAD (411A)	PARK WAY	END	1	Rural Local	AC	581	16	9296	4/16/2018	17
LFRNWX	1	LAMPSON FIELD RUNWAY	EAST END	WEST END	1	Other	AC	3850	60	231000	5/3/2018	69
LFTXWY	1	LAMPSON FIELD TAXIWAY	EAST END	WEST END	1	Other	AC	3600	30	108000	5/3/2018	39
LFTXWY	3	LAMPSON FIELD TAXIWAY	RUNWAY	TAXIWAY 1	1	Other	AC	240	30	7200	5/3/2018	61
LFTXWY	6	LAMPSON FIELD TAXIWAY	RUNWAY	NORTH	1	Other	AC	370	30	11100	5/3/2018	59
LFTXWY	7	LAMPSON FIELD TAXIWAY	RUNWAY	TIEDOWN APRON	1	Other	AC	250	30	7500	5/3/2018	63
LFTDAP	1	LAMPSON FIELD TIEDOWN APRON	TAXIWAY 7	SOUTH PROPERTY LINE	2	Other	AC	470	186	87420	5/3/2018	59
LANDSE	1	LANDS END DR.	REEVES LN.	W-END	2	Rural Local	AC	1490	22	32780	8/3/2011	23
LANDSD	2	LANDS END DRIVE (502GC)	LAGOON DRIVE	END	2	Rural Local	ST	581	24	13944	6/13/2022	29
LARKSP	1	LARKSPUR WAY	EMERALD DR. - E	FAIRWAY DR.	2	Rural Local	ST	1375	24	33000	8/8/2011	18
LARKSP	2	LARKSPUR WAY	FAIRWAY DR.	S-END	2	Rural Local	ST	1060	24	25440	6/21/2022	29
LASSEN	1	LASSEN DR.	ELLIOT DR.	VENTURI DR.	2	Rural Local	AC	1267	21	26607	6/23/2022	24
LASSEW	1	LASSEN WAY	NORTH END	POINT LAKEVIEW RD.	2	Rural Local	ST	830	24	19920	4/14/2018	22
LAURDR	1	LAUREL DELL DRIVE	SR 20	E-END	2	Rural Local	AC	1160	28	32480	7/7/2011	16
LAUREL	1	LAUREL DELL RD.	SCOTT'S VALLEY RD.	MID LAKE RD.	2	Rural Local	ST	5280	16	84480	3/28/2018	17
LAURWY	1	LAUREL WAY	LAKEVIEW DR	WIDGEON WY	2	Rural Local	ST	634	12	7608	5/4/2018	5
LAWREN	1	LAWRENCE ROAD	MAY HOLLOW RD.	CANDY LANE	2	Rural Local	ST	2112	25	52800	6/22/2022	95
LEAGUE	1	LEAGUE STREET	SECOND ST.	LEE ST.	2	Rural Local	AC/AC	634	24	15216	6/15/2022	38
LEEBAW	1	LEE BARR ROAD	SR 29	END	2	Rural Local	AC	950	18	17100	6/20/2022	79
LEESTR	1	LEE STREET (311L)	SECOND ST.	LEAGUE ST.	2	Rural Local	AC/AC	792	16	12672	6/15/2022	42
LEEST	1	LEE STREET (317F)	GARDNER	END PAVEMENT	2	Rural Local	AC/AC	1267	20	25340	7/7/2011	13
LEMACT	1	LEMA COURT	LEMA LANE	END	2	Rural Local	ST	211	25	6953	7/27/2011	18
LEMALN	1	LEMA LN.	EMERFORD	HARRINGTON FLAT	2	Rural Local	ST	2851	20	57020	6/16/2022	20
LEMONC	1	LEMON CIRCLE	ORCHARD SHORES DR	ORCHARD SHORES DR	1	Rural Local	AC	422	16	6752	6/10/2022	88
LEVYAV	1	LEVY AVENUE	SR 20	BOGGS AVE	2	Rural Local	AC	264	25	6600	6/17/2022	38
LILLIA	1	LILLIAN DRIVE	HEIDI WAY	SINGLE SPRINGS DRIVE	2	Rural Minor Collector	AC	580	32	18560	6/3/2022	70
LILLIA	2	LILLIAN DRIVE	SINGLE SPRINGS DRIVE	WILKERSON ROAD	2	Rural Minor Collector	ST	1300	20	26000	5/20/2022	31
LINCOL	1	LINCOLN STREET (117N)	WARDLAW STREET	END	2	Rural Local	AC/AC	1320	18	23760	6/22/2022	44
LINCNS	1	LINCOLN STREET	SECOND STREET	THIRD STREET	2	Rural Local	ST	317	20	6340	6/25/2022	28
LINDAL	1	LINDA LN.	PARALLEL	WASTE WATER TREATMENT FAC.	2	Rural Local	AC	2010	22	44220	8/4/2011	14

2022 PCI survey was conducted for the streets with 2018 PCI greater than 25.

Walking Survey was conducted on Residential and Rural Local.

Automated Survey was conducted on Arterial, Collector and Rural Minor Collector.

Lake County - 2022 PMP Update
Section Description Inventory
Sorted by Road Name

Street ID	Section ID	Road Name	Begin Location	End Location	# of Lanes	Functional Class	Surface Type	Length (ft)	Width (ft)	Area (sf)	PCI Date	PCI
LINDEN	1	LINDEN STREET	SR 20	GLENHAVEN DR.	2	Rural Local	ST	211	20	4220	7/8/2011	18
LTBXL	1	LITTLE BORAX LAKE ROAD	WEST LAKE DRIVE	EAST LAKE DRIVE	2	Rural Local	AC	4000	20	80000	8/5/2011	12
LIOADR	1	LIVE OAK DRIVE	MAIN STREET	HIGHWAY 29	2	Rural Minor Collector	AC	1281	24	30744	4/16/2018	17
LIOADR	2	LIVE OAK DRIVE	HIGHWAY 29T	GROSS RD	2	Rural Minor Collector	ST	7392	21	155232	5/20/2022	34
LIOADR	3	LIVE OAK DRIVE	GROSS RD	COLE CREEK RD	2	Rural Local	ST	5544	21	116424	7/28/2011	21
LIVEOA	1	LIVE OAK LN.	HOHAPE AVE	N-END	2	Rural Local	AC	530	14	7420	6/24/2022	40
LOASAR	1	LOASA RD.	GADDY LN.	450 FT E-OF DORN CROSSING	2	Rural Local	ST	5745	24	137880	4/2/2018	12
LOASAR	2	LOASA RD.	450 FT E-OF DORN CROSSING	1450 FT W-OF GADDY LANE	2	Rural Local	ST	1350	22	29700	8/2/2011	6
LOASAR	3	LOASA RD.	1450 FT W-OF GADDY LANE	GADDY LANE	2	Rural Local	ST	1450	22	31900	4/2/2018	8
LOCHLO	1	LOCH LOMOND RD	SR 175	0.2 M E of SR 175 - FTHILLS RD	2	Collector	AC/AC	1056	22	23232	5/20/2022	62
LOCHLO	2	LOCH LOMOND RD	0.2 M E OF SR 175-FTHILLS RD	1.0 M E OF SR 175	2	Collector	AC/AC	4224	22	92928	5/20/2022	64
LOCHLO	3	LOCH LOMOND RD	1.0 M. FROM STATE HWY 175	SEIGLER CANYON RD (V101)	2	Collector	ST	11775	22	259050	5/20/2022	76
LOGAND	1	LOGAN DRIVE	FOOTHILL DRIVE	LAKEVIEW TERRACE	2	Rural Local	ST	370	28	10360	6/17/2022	9
LOUISL	1	LOUIS LANE	OAK HILLS LANE	HEIDI WAY	2	Rural Minor Collector	AC	150	28	4200	5/20/2022	25
LOUISL	2	LOUIS LANE	HEIDI WY	KONOCTI TERRACE DR	2	Rural Minor Collector	AC	581	30	17430	6/3/2022	23
LOUISW	1	LOUIS WAY (411G)	COMPTON AVENUE	END	2	Rural Local	ST	350	22	7700	8/19/2011	14
LUCKYD	1	LUCKY DRIVE	BELL AVE.	BELL AVE.	2	Rural Local	ST	528	28	14784	6/22/2022	95
LUCYCI	1	LUCY CIRCLE	MAY HOLLOW RD	END	2	Residential	ST	1584	19	30096	6/25/2022	93
LUKESR	1	LUKES ROAD	HIGH RD	HIGH RD	2	Rural Local	ST	581	13	7553	5/2/2018	20
LYONSR	1	LYONS ROAD	SR 29	END	2	Rural Local	ST	950	28	26600	6/26/2011	2
MADRON	1	MADRONE DR (502BE)	HOHAPE AVE	CYPRESS AVE	2	Rural Local	AC	1060	14	14840	6/24/2022	41
MADROL	1	MADRONE LANE (502KD)	SODA BAY ROAD	BUCKINGHAM DR	2	Rural Local	ST	500	20	10000	6/22/2022	96
MADRLN	1	MADRONE LANE	KELSEY CREEK DR (E)	KELSEY CREEK DR (W)	2	Residential	AC/AC	433	13	5629	6/23/2022	85
MAIDUD	1	MAIDU DRIVE	PONCA WAY	END	2	Rural Local	AC	60	22	1320	6/21/2022	89
MAIN	1	MAIN ST (311B)	SR 20	SECOND ST	2	Rural Minor Collector	AC	1312	49	64288	5/20/2022	64
MAIN	2	MAIN ST (311B)	SECOND ST	ELK MOUNTAIN RD	2	Rural Minor Collector	AC	1170	24	28080	5/20/2022	59
MAINS	1	MAIN ST (311B)	SR 29	END	2	Rural Local	AC	1055	30	31650	6/22/2022	57
MAINST	1	MAIN STREET	BELL HILL ROAD	GUNN ST	2	Collector	AC	478	28	13384	6/3/2022	88
MAINST	2-A	MAIN STREET	LIVE OAK DR	FOURTH DT	2	Collector	AC	1407	44	61908	5/20/2022	31
MAINST	2-B	MAIN STREET	FOURTH ST	GUNN ST	2	Collector	AC	1443	59	85137	5/20/2022	60
MAINST	3	MAIN STREET	LIVE OAK DR	SR 29	2	Collector	ST	2207	35	77245	5/20/2022	42
MALPAS	1	MALPAS WAY	MIDLAKE RD.	END	2	Rural Local	GRAVEL	150	17	2550	-	-
MANZAN	1	MANZANITA COURT (129M)	BIG FIR LANE	TWIN OAKS DRIVE	2	Rural Local	ST	686	26	17836	7/18/2011	24
MANZCT	1	MANZANITA COURT (208E)	LAKEVIEW DRIVE	END	2	Rural Local	ST	528	14	7392	8/9/2011	17
MANZDR	1	MANZANITA DRIVE (306N)	SR 20	SR 20	2	Rural Local	ST	2693	25	67325	7/6/2011	22
MNZNTA	1	MANZANITA LANE (544M)	SYCAMORE	LOCH LOMOND RD.	2	Rural Local	ST	422	13	5486	6/16/2022	57
MANZAR	1	MANZANITA RD. (8058)	HWY 20	END	2	Rural Local	GRAVEL	643	12	7716	-	-
MAPESP	1	MAPES PASS	PINE SUMMIT DRIVE	GIFFORD SPRINGS ROAD	2	Rural Local	ST	528	20	10560	6/23/2022	26

2022 PCI survey was conducted for the streets with 2018 PCI greater than 25.

Walking Survey was conducted on Residential and Rural Local.

Automated Survey was conducted on Arterial, Collector and Rural Minor Collector.

Lake County - 2022 PMP Update
Section Description Inventory
Sorted by Road Name

Street ID	Section ID	Road Name	Begin Location	End Location	# of Lanes	Functional Class	Surface Type	Length (ft)	Width (ft)	Area (sf)	PCI Date	PCI
MAPLEL	1	MAPLE LANE	BLACK OAK	FOOTHILL	2	Rural Local	ST	528	16	8448	6/16/2022	61
MAPLES	1	MAPLE SHADOWS DRIVE (110)	SH 175	SH 175	1	Rural Local	ST	2429	17	41293	6/24/2022	70
MARCYC	1	MARCY CIRCLE	LAWRENCE ROAD	END	2	Rural Local	ST	739	23	19601	6/22/2022	91
MARINS	1	MARIN STREET	MONO STREET	END	2	Rural Local	AC	1954	16	31264	7/7/2011	24
MARIND	1	MARINA DR.	WHEELER DR	N-END	2	Rural Local	ST	475	22	10450	8/8/2011	21
MARINA	1	MARINA VIEW DRIVE	GRANDE VISTA DR	SODA BAY ROAD	2	Rural Local	ST	4100	20	82000	6/22/2022	70
MARINV	1	MARINA VILLAGE	KEYS BLVD	END	2	Rural Local	AC	1003	28	28084	6/10/2022	35
MARMOT	1	MARMOT WAY	TETON WAY	W-END	2	Rural Local	ST	1215	22	26730	8/7/2011	20
MARTIN	1	MARTIN STREET	RIGGS ROAD	CITY LIMIT	2	Rural Minor Collector	ST	6864	22	151008	5/20/2022	40
MARYST	1	MARY STREET	SR 20	GLENHAVEN DR.	2	Rural Local	ST	211	22	4642	7/8/2011	21
MASHIE	1	MASHIE ROAD	PUTTER RD.	END PAVEMENT	2	Rural Local	ST	264	17	4488	6/23/2022	46
MASONR	1	MASON ROAD	RANCHERIA RD.	END	2	Rural Local	ST	1584	20	31680	8/12/2011	13
MATTHE	1	MATTHEWS RD.	SR 175	GEORGE RD	2	Rural Local	ST	1285	20	25700	6/11/2022	96
MATTHE	2	MATTHEWS RD.	GEORGE RD.	ACKLEY RD	2	Rural Local	AC	1320	18	23760	6/11/2022	96
MATTHE	3	MATTHEWS RD.	ACKLEY RD.	HIGHLAND SPRINGS RD.	2	Rural Local	AC	4225	24	101400	6/11/2022	72
MAYHOL	1	MAY HOLLOW ROAD	C STREET	END	2	Rural Local	ST	7392	19	140448	6/22/2022	76
MAYARD	1	MAYA RD.	END N. OF INCA WAY	S-END	2	Rural Local	ST	1010	22	22220	5/2/2018	7
MCKEER	1	MCKEE ROAD	BELL HILL ROAD	END	2	Rural Local	AC/AC	528	28	14784	3/30/2018	15
MCKINL	1	McKINLEY DRIVE	SR 175	END	2	Rural Local	AC	581	19	11039	8/2/2011	8
MCTMAHO	1	MCMAHON ROAD	MOUNTVIEW RD	END	2	Rural Local	ST	2376	32	76032	6/11/2022	23
MEADOW	1	MEADOW DR.	ESTATES DR.	ESTATES DR.	2	Rural Local	AC	2957	17	50269	6/23/2022	80
MEADOD	1	MEADOW WOOD DR.	RIVIERA WEST DR	HARBOR VIEW	2	Rural Local	AC	1320	24	31680	6/24/2022	69
MEADWL	1	MEADOWLARK COURT	COPSEY CREEK WAY	END	2	Rural Local	ST	158	26	4108	8/3/2011	11
MELOLN	010	MELODY LANE	GOVERNMENT ST	GOVERNMENT ST	2	Collector	AC	1009	28	28252	5/20/2022	51
MENDEN	1	MENDENHALL AVENUE	SR 20	MAIN ST	2	Collector	AC	2164	31	67084	5/20/2022	84
MERCED	1	MERCED STREET	MARIN STREET	FLOYD WAY	2	Rural Local	ST	1478	17	25126	7/7/2011	11
MERRIT	1	MERRITT ROAD	SR 29	BIG VALLEY ROAD	2	Collector	AC	2060	32	65920	5/20/2022	82
MERRIT	2	MERRITT ROAD	BIG VALLEY ROAD	LOASA ROAD	2	Rural Minor Collector	AC	1055	32	33760	5/20/2022	69
MERRIT	3-A	MERRITT ROAD	HIGHLAND SPRINGS RD	ROAD ENDS	2	Rural Minor Collector	AC	4252	22	93544	5/20/2022	37
MERRIT	3-B	MERRITT ROAD	SR 29	ROAD ENDS	2	Rural Minor Collector	AC	6977	22	153494	4/12/2018	20
MESACT	1	MESA COURT	MESA DRIVE	END	2	Rural Local	ST	581	17	9877	6/20/2022	6
MESADR	1	MESA DRIVE	STUBBS RD	LAKEVIEW DR	2	Rural Local	ST	2428	12	29136	8/9/2011	17
MIDLCR	1	MIDDLE CREEK ROAD	ELK MOUNTAIN RD.	SECOND STREET	2	Rural Minor Collector	AC/AC	2112	24	50688	5/20/2022	49
MIDLAK	1	MIDLAKE ROAD	SR 20	LAUREL DELL RD.	2	Rural Local	AC/AC	792	22	17424	6/14/2022	31
MILLST	1	MILL STREET	MAIN ST	WINCHESTER STREET	2	Rural Minor Collector	AC	520	20	10400	5/20/2022	34
MILLST	2	MILL STREET	MAIN ST	ROSE ST	2	Rural Minor Collector	AC	634	15	9510	5/20/2022	26
MILLER	1	MILLER ROAD	POINT LAKEVIEW ROAD	END	2	Rural Local	ST	1000	16	16000	6/20/2022	28
MILOSC	1	MILOS COURT	CORA DRIVE	END	2	Rural Local	ST	475	27	12825	6/18/2022	30

2022 PCI survey was conducted for the streets with 2018 PCI greater than 25.

Walking Survey was conducted on Residential and Rural Local.

Automated Survey was conducted on Arterial, Collector and Rural Minor Collector.

Lake County - 2022 PMP Update
Section Description Inventory
Sorted by Road Name

Street ID	Section ID	Road Name	Begin Location	End Location	# of Lanes	Functional Class	Surface Type	Length (ft)	Width (ft)	Area (sf)	PCI Date	PCI
MIRABE	1	MIRABEL ROAD	HILDERBRAND	SR 29	2	Rural Local	ST	3485	22	76670	8/15/2011	14
MIRAMO	1	MIRAMONTE AVE. (413B)	LAKESHORE BLVD	TERRACE AVENUE	2	Rural Local	AC/AC	388	23	8924	6/14/2022	17
MIRAMO	2	MIRAMONTE AVE. (413B)	TERRACE AVENUE	END	2	Rural Local	AC	1050	23	24150	6/14/2022	53
MISSIO	1	MISSION RANCHERIA RD.	SODA BAY RD.	PVMT CHANGE	2	Rural Local	AC	4225	22	92950	6/13/2022	60
MISSIO	2	MISSION RANCHERIA RD.	PVMT CHANGE	CLEARLAKE	2	Rural Local	AC	530	16	8480	8/3/2011	18
MISTLE	1	MISTLETOE LANE	LAKE STREET	END	2	Rural Local	ST	211	28	5908	8/3/2011	23
MITCHR	1	MITCHELL ROAD	HARVEY BLVD. E	HARVEY BLVD. W	2	Rural Local	AC	1056	22	23232	5/4/2018	24
MIWOKW	1	MIWOK WAY	FAIRWAY DR.	SW-END	2	Rural Local	AC	100	22	2200	4/18/2018	21
MOCKGB	3	MOCKINGBIRD LANE	SR 29	SR 29	2	Rural Local	AC	1056	26	27456	6/26/2011	0
MOJAVT	1	MOJAVE TRAIL	TENINO WY	END	2	Rural Local	GRAVEL	106	13	1378	-	-
MONOST	1	MONO STREET	LAKEVIEW DRIVE	MARIN STREET	2	Rural Local	AC	211	17	3587	6/24/2022	20
MONTEC	1	MONTE CRISTO DR.	SIERRA DR.	W-END	2	Rural Local	ST	2060	24	49440	8/8/2011	15
MONTEM	1	MONTE MAR DRIVE	HENDRICKS DRIVE	END	2	Rural Local	ST	581	24	13944	7/8/2011	11
MONTCT	1	MONTE VISTA COURT	HWY 75	MONTE VISTA AVE	2	Residential	ST	425	21	8925	6/24/2022	95
MONTEV	1	MONTE VISTA LANE	MONTE VISTA CT	END	2	Residential	ST	480	22	10560	6/24/2022	95
MONTER	1	MONTEREY PLACE	DEL MONTE WAY	S-END	2	Rural Local	ST	690	22	15180	8/8/2011	8
MONTED	1	MONTEZUMA DR.	EL DORADO WAY	MONTE CRISTO DR	2	Rural Local	ST	1270	24	30480	4/18/2018	20
MONTEW	1	MONTEZUMA WAY	N. END	SODA BAY RD.	2	Rural Local	AC	740	30	22200	8/6/2011	5
MONTEW	2	MONTEZUMA WAY	SODA BAY RD.	S. END	2	Rural Local	AC	1490	24	35760	6/24/2022	5
MORGAN	1	MORGAN VALLEY ROAD	STATE HIGHWAY 29	MILL STREET	2	Collector	AC	1715	64	109760	5/20/2022	59
MORGAN	10	MORGAN VALLEY ROAD	22800 MORGAN VLY RD	MM 140-848	2	Collector	AC	1639	22	36058	5/1/2018	22
MORGAN	11-A	MORGAN VALLEY ROAD	MM 140-848	CHIMNEY ROCK RD	2	Collector	AC	5150	22	113300	5/20/2022	25
MORGAN	11-B	MORGAN VALLEY ROAD	CHIMNEY ROCK RD	24620 MORGAN VLY RD	2	Collector	AC	5750	22	126500	5/20/2022	33
MORGAN	11-C	MORGAN VALLEY ROAD	24620 MORGAN VLY RD	MM 140-1129	2	Collector	AC	3982	22	87604	5/1/2018	21
MORGAN	12-A	MORGAN VALLEY ROAD	MM 140-1129	REIFF RD	2	Collector	AC	5786	22	127292	5/20/2022	25
MORGAN	12-B	MORGAN VALLEY ROAD	REIFF RD	26650 MORGAN VLY RD	2	Collector	AC	3180	22	69960	5/20/2022	33
MORGAN	13	MORGAN VALLEY ROAD	26650 MORGAN VLY RD	NAPA COUNTY LINE	2	Collector	AC	6417	22	141174	5/20/2022	40
MORGAN	2-A	MORGAN VALLEY ROAD	MILL ST	16905 MORGAN VLY RD	2	Collector	AC	3100	22	68200	5/20/2022	62
MORGAN	2-B	MORGAN VALLEY ROAD	16905 MORGAN VLY RD	MM 140-157	2	Collector	AC	3476	22	76472	5/20/2022	40
MORGAN	2-C	MORGAN VALLEY ROAD	MM 140-157	17975 MORGAN VLY RD	2	Collector	AC	3380	22	74360	5/20/2022	24
MORGAN	2-D	MORGAN VALLEY ROAD	17975 MORGAN VLY RD	MM 140-287	2	Collector	AC	3497	22	76934	5/20/2022	21
MORGAN	2-E	MORGAN VALLEY ROAD	MM 140-287	MM 140-368	2	Collector	AC	3687	22	81114	5/20/2022	20
MORGAN	3	MORGAN VALLEY ROAD	MM 140-368	MCRAE'S RIDGE RD	2	Collector	AC	3200	22	70400	5/20/2022	22
MORGAN	4-A	MORGAN VALLEY ROAD	MCRAE'S RIDGE RD	SKY HIGH RIDGE	2	Collector	AC	2610	22	57420	5/20/2022	24
MORGAN	4-B	MORGAN VALLEY ROAD	SKY HIGH RIDGE	MM 140-539	2	Collector	AC	3802	22	83644	5/20/2022	35
MORGAN	5	MORGAN VALLEY ROAD	MM 140-539	20760 MORGAN VLY RD	2	Collector	AC	2945	22	64790	5/20/2022	19
MORGAN	6	MORGAN VALLEY ROAD	20760 MORGAN VLY RD	SLOAN RANCH RD	2	Collector	AC	2645	22	58190	5/20/2022	25
MORGAN	8-A	MORGAN VALLEY ROAD	SLOAN RANCH RD	MM 140-671	2	Collector	AC	1320	22	29040	5/1/2018	17
MORGAN	9-A	MORGAN VALLEY ROAD	MM 140-671	MM 140-760	2	Collector	AC	4690	22	103180	5/1/2018	25
MORGAN	9-B	MORGAN VALLEY ROAD	MM 140-760	22800 MORGAN VLY RD	2	Collector	AC	2874	22	63228	5/20/2022	53
MORNIN	1	MORNINGSIDE CIR.	WESTRIDGE CIR	WESTRIDGE DR	2	Rural Local	AC	580	19	11020	6/22/2022	70
MORNID	1	MORNINGSIDE DR.	BERGESEN DR.	WESTRIDGE DR	2	Rural Local	AC	686	24	16464	6/22/2022	75
MOSTIN	1	MOSTIN DR.	SODA BAY RD.	SW-END	2	Rural Local	ST	1270	18	22860	8/3/2011	8
MOUNTC	1	MOUNTAIN CREST DR.	RIVIERA WEST DR	SW-END	2	Rural Local	AC	2112	24	50688	6/24/2022	60
MTNVWD	1	MOUNTAIN VIEW DR (129B)	COBB BLVD	COBB BLVD	2	Rural Local	AC	1056	12	12672	5/2/2018	23

2022 PCI survey was conducted for the streets with 2018 PCI greater than 25.

Walking Survey was conducted on Residential and Rural Local.

Automated Survey was conducted on Arterial, Collector and Rural Minor Collector.

Lake County - 2022 PMP Update
Section Description Inventory
Sorted by Road Name

Street ID	Section ID	Road Name	Begin Location	End Location	# of Lanes	Functional Class	Surface Type	Length (ft)	Width (ft)	Area (sf)	PCI Date	PCI
MOUNTV	1	MOUNTVIEW ROAD (414A)	NORTH END	SCOTTS VALLEY RD	2	Rural Local	AC	2695	29	78155	6/11/2022	21
MOUNTV	2	MOUNTVIEW ROAD (414A)	SCOTTS VALLEY RD	SOUTH END	2	Rural Local	AC	1754	29	50866	3/26/2018	24
MTHOOD	1	MT HOOD WAY	END W. OF TETON WAY	E-END	2	Rural Local	ST	580	22	12760	6/21/2022	31
MULBRY	1	MULBERRY STREET	REDWOOD	WILLOW	2	Rural Local	ST	2112	15	31680	6/16/2022	80
MURPHY	1	MURPHY SPRINGS ROAD	SR 29	END PAVEMENT	2	Rural Local	AC	264	23	6072	5/3/2018	16
MUSTCT	1	MUSTANG COURT	RIVERVIEW DRIVE	END	2	Rural Local	ST	792	31	24552	5/1/2018	13
NAPAAV	1	NAPA AVENUE	SR 175	END	2	Rural Local	ST	2270	20	45400	8/4/2011	20
NELSCT	1	NELSON COURT	LEMA LANE	END	2	Rural Local	ST	422	23	10651	7/27/2011	7
NELSON	1	NELSON LANE	LEMA LANE	END	2	Rural Local	ST	686	23	16842	7/27/2011	12
NEWLVR	1	NEW LONG VALLEY ROAD	HIGHWAY 20	PAVEMENT CHANGE	2	Collector	ST	11352	22	249744	6/6/2022	100
NEWLVR	2	NEW LONG VALLEY ROAD	PAVEMENT CHANGE	PVMT CHNG @ POMO TRAIL	2	Collector	AC/AC	1056	22	23232	6/6/2022	44
NEWLVR	3	NEW LONG VALLEY ROAD	PVMT CHNG @ POMO TRAIL	PAVEMENT CHANGE	2	Collector	AC	2112	22	46464	6/6/2022	59
NEWLVR	4	NEW LONG VALLEY ROAD	PAVEMENT CHANGE	PAVEMENT CHANGE	2	Collector	AC/AC	792	22	17424	5/20/2022	68
NEWLVR	5	NEW LONG VALLEY ROAD	PAVEMENT CHANGE	SPRING VALLEY RD	2	Collector	ST	1056	22	23232	6/3/2022	56
NEWLVR	6	NEW LONG VALLEY ROAD	SPRING VALLEY RD	END OF PAVEMENT	2	Rural Local	AC	9504	22	209088	6/11/2022	40
NIBLIC	1	NIBLICK RD.	GOLF RD.	PAR RD.	2	Rural Local	ST	1584	12	19008	7/18/2011	12
NICELU	1	NICE	SR 29	PAVEMENT CHANGE	2	Arterial	AC/AC	7672	24	184128	5/20/2022	66
NICELU	2	NICE	PAVEMENT CHANGE	SR 20 (P20)	2	Arterial	AC/AC	4887	38	185706	5/20/2022	45
NICHOL	1	NICHOLAS WAY	TINILYN RD	END	2	Residential	AC	2112	29	61248	6/22/2022	95
NINTHA	1	NINTH AVE. (307K)	SR 20	COUNTRY CLUB DRIVE	2	Rural Local	ST	950	23	21850	8/11/2011	21
NORTH	1	NORTH DR	CRESTVIEW DR (V104)	SULPHUR BANK DR (V104)	2	Collector	ST	13042	20	260840	6/6/2022	100
NORTHH	1	NORTH HEIGHTS DR.	RIVIERA WEST DR	MOUNTAIN CREST	2	Rural Local	AC	2323	22	51106	6/24/2022	66
NMAINS	1	NORTH MAIN ST (541A)	MERRITT RD	BELL HILL RD	2	Collector	AC	1600	34	54400	5/20/2022	54
NORTHS	1	NORTH SLOPE DR.	HAWAINA WAY	BOREN BEGA DR	2	Rural Local	ST	3537	24	84888	8/7/2011	16
OAKCRE	1	OAK CREST AVE	FRONTAGE ROAD EXT.	PLAZA TERRACE	2	Rural Local	ST	792	23	18216	8/11/2011	21
OAKDRI	1	OAK DR.	SODA BAY RD.	PINE DR.	2	Rural Local	AC/AC	950	16	15200	6/24/2022	65
OAKGRO	1	OAK GROVE AVE	SH 20	SH 20	2	Rural Local	AC	1795	14	25130	8/9/2011	8
OAKHCT	1	OAK HILL COURT	HILL ROAD	END	2	Rural Local	AC	264	23	6072	3/29/2018	19
OAKHIL	1	OAK HILLS LANE	KONOCTI ROAD	LOUIS LANE	2	Rural Minor Collector	AC	850	32	27200	5/20/2022	29
OAKRID	1	OAK RIDGE DRIVE	KONOCTI ROAD	OAK HILLS LANE	2	Rural Local	ST	898	29	26042	6/21/2022	29
OAKST	1	OAK ST (522R)	FIFTH STREET EXT.	LIVE OAK DRIVE	2	Rural Local	ST	845	22	18590	4/2/2018	21
OAKSTR	1	OAK ST	PLAZA	FOOTHILL	2	Rural Local	ST	1056	19	20064	8/9/2011	15
OAKTRC	1	OAK TREE COURT	McKEE RD	END	2	Residential	AC	656	30	19680	6/25/2022	95
OAKVW	1	OAKVIEW DRIVE	RANCHO VISTA DR.	END	2	Rural Local	ST	860	24	20640	6/17/2022	17
OATHIL	1	OAT HILL RD.	BUTTS CANYON RD.	NAPA CO.	2	Rural Local	ST	14625	20	292500	6/9/2022	29
OBSRVA	1	OBSERVATION ROAD	FOOTHILL RD	SPRINGSTON RD	2	Rural Local	ST	1124	22	24728	7/26/2011	15
OGDENR	1	OGDEN ROAD	COUNTRY CLUB DRIVE	SR 20	2	Rural Local	ST	1901	22	41822	6/17/2022	10
OGULIN	1	OGULIN CANYON ROAD	CLEARLAKE CITY LIMITS	END CO. MAINTENANCE	2	Rural Local	ST	1056	18	19008	8/11/2011	12
OLDLNG	1	OLD LONG VALLEY RD (217)	SR 20	END OF PAVEMENT	2	Rural Local	AC	6600	18	118800	7/9/2011	15
OLDLNG	2	OLD LONG VALLEY RD (217)	NEW LONG VALLEY RD	END OF PAVEMENT	2	Rural Local	AC	1584	14	22176	6/11/2022	35
OLDLUC	1	OLD LUCERNE RD.	CLOVER VALLEY ROAD	PAVEMENT CHANGE	2	Rural Local	ST	1784	25	44600	6/15/2022	57
OLDLUC	2	OLD LUCERNE RD.	PAVEMENT CHANGE	PAVEMENT CHANGE	2	Rural Local	ST	816	22	17952	6/15/2022	33
OLDLUC	3	OLD LUCERNE RD.	PAVEMENT CHANGE	SR 20	2	Rural Local	ST	990	22	21780	6/27/2011	24
OLDSGR	1	OLD SPRUCE GROVE ROAD	SPRUCE GROVE RD.	SPRUCE GROVE RD.	2	Rural Local	ST	4171	22	91762	5/21/2018	18

2022 PCI survey was conducted for the streets with 2018 PCI greater than 25.

Walking Survey was conducted on Residential and Rural Local.

Automated Survey was conducted on Arterial, Collector and Rural Minor Collector.

Lake County - 2022 PMP Update
Section Description Inventory
Sorted by Road Name

Street ID	Section ID	Road Name	Begin Location	End Location	# of Lanes	Functional Class	Surface Type	Length (ft)	Width (ft)	Area (sf)	PCI Date	PCI
OLDSTA	1	OLD STATE HIGHWAY (305D)	SH20	MENDOCINO CO. LINE	2	Rural Local	ST	2429	20	48580	3/28/2018	16
OLDWIT	1	OLD WITTER SPRINGS RD.	WITTER SPRINGS RD.	W-END	2	Rural Local	AC	1060	14	14840	6/13/2022	38
OLSONR	1	OLSON ROAD	SR 20	PINGREE RD	2	Rural Local	ST	264	14	3696	6/18/2022	29
OLYMPI	1	OLYMPIA DR.	FAIRWAY DR	SW-END	2	Rural Local	ST	1478	22	32516	8/8/2011	16
ORCHAR	1	ORCHARD DRIVE	WESTLAKE DRIVE	EASTLAKE DRIVE	2	Rural Local	AC	1300	18	23400	6/23/2022	74
ORCHSH	1	ORCHARD SHORE DRIVE	SR 20	END	2	Rural Local	AC/AC	1584	32	50688	6/10/2022	79
ORCHRD	1	ORCHARD STREET (141E)	SR 53	END	2	Rural Local	ST	264	35	9240	8/3/2011	18
ORCHRD	2	ORCHARD STREET (141E)	LAKE ST	END	2	Rural Local	AC	264	30	7920	8/3/2011	13
ORCHDS	1	ORCHARD STREET	THIRD STREET	SECOND STREET	2	Rural Local	ST	317	18	5706	3/30/2018	18
OSCEOL	1	OSCEOLA AVE	MONTEZUMA WAY	W-END	2	Rural Local	AC	1060	24	25440	8/6/2011	0
PALMRC	1	PALMER COURT	PALMER DRIVE	END	2	Rural Local	ST	581	20	11620	8/16/2011	2
PALMER	1	PALMER DR	HARRINGTON FLAT	END	2	Rural Local	ST	1742	20	34840	8/16/2011	6
PALOMI	1	PALOMINO COURT	QUARTERHORSE LN	END	2	Rural Local	ST	370	22	8140	6/21/2022	21
PALOOS	1	PALOOS CT	YAQUIMA DR.	NW-END	2	Rural Local	AC	530	24	12720	4/30/2018	12
PAMELA	1	PAMELA DRIVE	ELLIOTT DR.	VENTURI DR.	2	Rural Local	AC	528	22	11616	6/23/2022	14
PANORA	1	PANORAMA PLACE	N. SLOPE DR.	N-CUL DE SAC	2	Rural Local	AC	530	24	12720	8/7/2011	12
PANORD	1	PANORAMIC DR.	ROSEMONT DR	ROSEMONT DR	2	Rural Local	AC	7920	24	190080	5/4/2018	21
PARROA	1	PAR ROAD	GOLF ROAD	PUTTER	2	Rural Local	ST	250	16	4000	6/23/2022	29
PARADI	1	PARADISE CT	CANTERBERRY DR	END	2	Residential	AC	90	31	2790	8/7/2011	11
PARALL	1	PARALLEL DR.	SH 175	1 MILE NO-OF SR 175	2	Rural Local	AC	5280	34	179520	6/11/2022	87
PARKAV	1	PARK AVENUE	GADDY LANE	GARD STREET	2	Rural Local	ST	950	22	20900	8/1/2011	12
PARKDR	1	PARK DRIVE	SODA BAY ROAD	PARK ROAD	2	Rural Minor Collector	AC	5545	20	110900	5/20/2022	79
PARKDR	2	PARK DRIVE	PARK ROAD	END	2	Rural Minor Collector	AC	777	110	85470	5/20/2022	66
PARKRD	1	PARK RD. (530)	PARK DR.	ST. FRANCIS DR	2	Rural Local	AC	1740	14	24360	6/24/2022	66
PARK	2	PARK WAY	KEELING AVE	LAKESHORE BLVD	2	Collector	AC	2242	28	62776	5/20/2022	41
PARK	3	PARK WAY	HILL RD	SR 29	2	Collector	AC	292	56	16352	6/3/2022	45
PARK	4	PARK WAY	SR 29	HILL RD EAST	2	Collector	AC	320	32	10240	6/3/2022	43
PARK	5	PARK WAY	HILL RD EAST	KEELING AVE	2	Collector	AC	2807	32	89824	5/20/2022	53
PARNAS	1	PARNASSUS DRIVE	MAPLE SHADOWS	FORD FLAT RD.	2	Rural Local	ST	1320	15	19800	6/24/2022	50
PAULPL	1	PAULINE PLACE (518F)	KONOCTI TERRACE DR.	HEIDI WAY	2	Rural Local	AC	528	30	15840	6/21/2022	20
PAWNEC	1	PAWNEE CT.	PAWNEE TRAIL	S-CUL DE SAC	2	Rural Local	AC	100	30	3000	6/21/2022	92
PAWNET	1	PAWNEE TRAIL	TENAYA WAY	CHEYENNE DR.	2	Rural Local	AC	1320	22	29040	6/21/2022	78
PEACHC	1	PEACH CIRCLE	ORCHARD SHORE DR.	ORCHARD SHORE	1	Rural Local	AC/AC	422	16	6752	6/10/2022	92
PEARLC	1	PEARL CT.	BREUNER DR.	END	2	Rural Local	ST	1060	32	33920	8/10/2011	4
PEBBLE	1	PEBBLE BEACH WAY	SUNSET RIDGE DR.	END	2	Rural Local	ST	690	22	15180	8/7/2011	11
PEBBLC	1	PEBBLE COURT	PEBBLE ROAD	END	2	Rural Local	ST	211	22	4642	8/3/2011	14
PEBBLR	1	PEBBLE ROAD	BIG BEAR RD.	END	2	Rural Local	ST	999	22	21978	8/3/2011	21
PEBBLW	1	PEBBLE WAY	END	END	2	Rural Local	ST	844	26	21944	6/10/2022	30
PENINS	1	PENINSULA DRIVE (514B)	WESTLAKE DRIVE	EASTLAKE DRIVE	2	Rural Local	AC	1800	22	39600	6/24/2022	67
PENNIN	1	PENINSULA VIEW DR.	SHORELINE VIEW DR.	FIR CREST CT.	2	Rural Local	AC	422	18	7596	6/23/2022	50
PERINI	1	PERINI RD.	SIEGLER CANYON RD	PAVEMENT END	2	Rural Local	ST	11350	20	227000	6/16/2022	20
PERINI	2	PERINI RD.	PAVEMENT END	BIG CANYON	2	Rural Local	ST	1238	24	29712	7/15/2011	23
PINEDR	1	PINE DR.	SODA BAY RD.	END	2	Rural Local	AC/AC	792	16	12672	6/24/2022	65

2022 PCI survey was conducted for the streets with 2018 PCI greater than 25.

Walking Survey was conducted on Residential and Rural Local.

Automated Survey was conducted on Arterial, Collector and Rural Minor Collector.

Lake County - 2022 PMP Update
Section Description Inventory
Sorted by Road Name

Street ID	Section ID	Road Name	Begin Location	End Location	# of Lanes	Functional Class	Surface Type	Length (ft)	Width (ft)	Area (sf)	PCI Date	PCI
PINSTR	1	PINE ST. (117J)	LAKE AVE	PVMT CHG	2	Rural Local	AC/AC	528	26	13728	6/22/2022	30
PINSTR	2	PINE ST. (117J)	PVMT CHANGE	PVMT CHANGE	2	Rural Local	AC/AC	528	40	21120	6/22/2022	57
PINSTR	3	PINE ST. (117J)	PAVEMENT CHANGE	END	2	Rural Local	AC	634	23	14582	8/2/2011	17
PINEST	2	PINE STREET (208X)	SR 20	PLAZA	2	Rural Local	AC	1161	25	29025	8/9/2011	12
PINESR	1	PINE STREET (307AN)	FOOTHILL DR	GROVE ST	2	Rural Local	AC	264	20	5280	4/11/2018	14
PINESU	1	PINE SUMMIT DRIVE	GIFFORD SPRINGS RD.	PAVEMENT CHANGE	2	Rural Local	ST	1848	25	46200	6/23/2022	29
PINESU	2	PINE SUMMIT DRIVE	PAVEMENT CHANGE	PAVEMENT CHANGE	2	Rural Local	AC/AC	528	23	12144	5/2/2018	22
PINESU	3	PINE SUMMIT DRIVE	PAVEMENT CHANGE	END	2	Rural Local	ST	264	24	7166	6/23/2022	21
PINETD	1	PINE TERRACE DR.	GREENWOOD DR.	NORTH HEIGHTS DR.	2	Rural Local	ST	2640	20	52800	6/23/2022	65
PINERC	1	PINER COURT	SYLAR LN	END	2	Residential	AC/AC	393	22	8646	6/21/2022	84
PINEWD	1	PINEWOOD WAY	BROOKSIDE DR.	END	2	Rural Local	ST	898	12	10776	7/18/2011	14
PINGRE	1	PINGREE ROAD	SWANSON RD	OLSON RD	2	Rural Local	ST	792	15	11880	6/18/2022	29
PINION	1	PINION WAYE	WEST END	EAST END	2	Rural Local	ST	580	22	12760	8/7/2011	15
PINTOP	1	PINTO PLACE	QUARTERHORSE LANE	END	2	Rural Local	ST	634	20	12680	5/1/2018	24
PIROCT	1	PIRO CT.	CHEYENNE DR.	END	2	Rural Local	AC	425	22	9350	6/21/2022	84
PITNEY	1	PITNEY LN.	ELK MOUNTAIN RD.	END	2	Rural Local	AC	7130	24	171120	6/15/2022	35
PLAZA	1	PLAZA (208D)	FOOTHILL	PAVEMENT CHANGE (UPPER FORK)	2	Rural Local	AC/AC	283	23	6509	6/18/2022	77
PLAZA	2	PLAZA (208D)	PAVEMENT CHANGE	PAVEMENT CHANGE	2	Rural Local	AC	300	19	5700	6/18/2022	0
PLAZA	3	PLAZA (208D)	PAVEMENT CHANGE	LAKEVIEW DR	2	Rural Local	AC	631	24	15144	6/18/2022	7
PLAZA	4	PLAZA (208D)	FOOTHILL BLVD (LOWER FORK)	FORK BEGIN	2	Rural Local	AC/AC	371	23	8533	6/18/2022	94
PLZCRT	1	PLAZA COURT	PLAZA TERRACE	END	2	Rural Local	ST	158	30	4740	6/17/2022	33
PLZTER	1	PLAZA TERRACE	HENDRICKS DRIVE	OAKCREST	2	Rural Local	ST	634	23	14582	6/17/2022	4
PLESAN	1	PLESANT CT.	LAKEVIEW ESTATES DR.	END	2	Rural Local	ST	211	20	4220	8/5/2011	7
PLUMCR	1	PLUM CIRCLE	ORCHARD SHORE DR	ORCHARD SHORE DR	1	Rural Local	AC	422	16	6752	6/10/2022	94
PLUMAS	1	PLUMAS CT.	MONTEZUMA DR.	END	2	Rural Local	ST	325	22	7150	4/30/2018	22
PLMSST	1	PLUMAS STREET	LAKEVIEW DRIVE	END	2	Rural Local	AC	2640	20	52800	7/7/2011	21
PLUNKE	1	PLUNKETT LN.	BELL HILL RD.	PVMT CHANGE	2	Rural Local	AC	1040	22	22880	6/23/2022	95
PLUNKE	2	PLUNKETT LN.	PVMT CHANGE	S. END	2	Rural Local	AC	3580	20	71600	6/23/2022	41
POINTL	1	POINT LAKEVIEW RD	STATE HWY 281	LASSEN WAY	2	Collector	AC	2092	22	46024	5/20/2022	61
POINTL	10	POINT LAKEVIEW RD	SUNRISE DR	TURNOUT	2	Collector	AC/AC	4081	18	73458	5/20/2022	60
POINTL	15-A	POINT LAKEVIEW RD	TURNOUT	13359 POINT LAKEVIEW (QUARRY)	2	Collector	AC/AC	1886	18	33948	5/20/2022	70
POINTL	16-A	POINT LAKEVIEW RD	13359 POINT LAKEVIEW (QUARRY)	13633 POINT LAKEVIEW (WINERY)	2	Collector	AC/AC	3165	18	56970	5/20/2022	65
POINTL	17-A	POINT LAKEVIEW RD	13633 POINT LAKEVIEW (WINERY)	13885 POINT LAKEVIEW (WINERY)	2	Collector	AC/AC	2651	24	63624	5/20/2022	72
POINTL	18-A	POINT LAKEVIEW RD	13885 POINT LAKEVIEW (WINERY)	HWY 29	2	Collector	ST	1292	21	27132	5/20/2022	68
POINTL	2	POINT LAKEVIEW RD	LASSEN WAY	HOK HAS HA LN	2	Collector	AC	1860	18	33480	5/20/2022	50
POINTL	3	POINT LAKEVIEW RD	HOK HAS HA LN	SCHOONER CT	2	Collector	AC	2087	18	37566	5/20/2022	63
POINTL	4	POINT LAKEVIEW RD	SCHOONER CT	KONOCTI VISTA DR	2	Collector	AC/AC	3150	18	56700	5/20/2022	68
POINTL	5	POINT LAKEVIEW RD	KONOCTI VISTA DR	BAYLIS COVE RD	2	Collector	ST	3798	18	68364	5/20/2022	73
POINTL	7	POINT LAKEVIEW RD	BAYLIS COVE RD	ANDERSON RD	2	Collector	ST	3707	18	66726	5/20/2022	66
POINTL	8	POINT LAKEVIEW RD	ANDERSON RD	MM 219-326	2	Collector	AC/AC	2467	18	44406	5/20/2022	64
POINTL	9	POINT LAKEVIEW RD	MM 219-326	SUNRISE DR	2	Collector	ST	4210	18	75780	5/20/2022	75

2022 PCI survey was conducted for the streets with 2018 PCI greater than 25.

Walking Survey was conducted on Residential and Rural Local.

Automated Survey was conducted on Arterial, Collector and Rural Minor Collector.

Lake County - 2022 PMP Update
Section Description Inventory
Sorted by Road Name

Street ID	Section ID	Road Name	Begin Location	End Location	# of Lanes	Functional Class	Surface Type	Length (ft)	Width (ft)	Area (sf)	PCI Date	PCI
POMOCT	1	POMO CT.	MONTEZUMA WAY	END	2	Rural Local	AC	300	21	6300	8/6/2011	0
PONCAC	1	PONCA COURT (531S)	CHINOOK DRIVE	END	2	Rural Local	AC	581	22	12782	6/21/2022	84
PONCAW	1	PONCA WAY	ARAPAHO WAY	CHINOOK DR.	2	Rural Local	ST	1320	22	29040	6/21/2022	85
PONDER	1	PONDEROSA DR	GOLF RD	TWIN OAKS DR	2	Rural Local	ST	2270	15	34050	7/18/2011	14
PRTHRC	1	PRATHER COURT	PRATHER WAY	END	2	Rural Local	ST	211	25	5275	7/26/2011	14
PRTHRW	1	PRATHER WAY	COSTELLO WAY	END	2	Rural Local	ST	1373	25	35345	7/26/2011	8
PUTAHL	1	PUTAH LANE	SR 29	PAVEMENT CHANGE	2	Rural Local	AC	350	38	13300	6/25/2022	46
PUTAHL	2	PUTAH LANE	PAVEMENT CHANGE	END	2	Rural Local	AC	600	28	16800	8/15/2011	15
PUTTER	1	PUTTER ROAD	PAR ROAD	END	2	Rural Local	ST	950	14	13300	6/23/2022	46
PYLERD	1	PYLE RD.	SR 20	GARDEN RD	2	Rural Local	AC	1060	24	25440	6/15/2022	36
QUAILD	1	QUAIL DRIVE (134A)	ENTRANCE RD	GROUSE RD	2	Rural Local	AC	739	13	9607	7/27/2011	16
QUARTE	1	QUARTERHORSE LANE	COPSEY CREEK WAY	BONHAM ROAD	2	Rural Minor Collector	ST	880	22	19360	5/20/2022	32
QUARTE	2	QUARTERHORSE LANE	COPSEY CREEK WY	END	2	Rural Minor Collector	AC	2746	20	54920	5/6/2018	21
RAINBO	1	RAINBOW ROAD	LAKESHORE BLVD.	HOWARD	2	Rural Local	ST	1267	30	38010	6/29/2011	17
RANCHE	1	RANCHERIA RD.	ELK MOUNTAIN RD.	END	2	Rural Local	ST	7400	26	192400	6/15/2022	46
RANCHO	1	RANCHO VISTA DR.	SH 20	BENDER DR.	2	Rural Local	AC	1640	24	39360	8/11/2011	15
READST	1	READ STREET	LAKE	HILL	2	Rural Local	ST	370	26	9620	8/2/2011	12
RECLCT	1	RECLAMATION CUTOFF	RECLAMATION RD	560 FT W-OF SR 20	2	Rural Local	AC	1820	18	32760	4/10/2018	9
RECLCT	2	RECLAMATION CUTOFF	560 FT W-OF SR 20	SR 20	2	Rural Local	ST	560	22	12320	6/15/2022	1
RECLRD	1	RECLAMATION RD.	SR 20	PVMT CHANGE	2	Rural Local	ST	5280	20	105600	6/27/2011	21
RECLRD	2	RECLAMATION RD.	PVMT CHANGE	RECLAMATION CUTOFF	2	Rural Local	ST	2480	24	59520	4/10/2018	22
RECLRD	3	RECLAMATION RD.	RECLAMATION CUTOFF	END	2	Rural Local	ST	2060	16	32960	6/27/2011	14
REDFIR	1	RED FIR LANE	BLACK OAK DRIVE	OBSERVATION RD.	2	Rural Local	ST	581	15	8715	6/16/2022	94
REDHIL	1	RED HILLS RD.	SR 29	SR 175	2	Rural Minor Collector	AC	11620	24	278880	5/20/2022	44
REDWRD	1	REDWOOD RD.	LOCH LOMOND RD.	SYCAMORE RD.	2	Rural Local	AC	1689	15	25335	7/26/2011	19
REEVES	1	REEVES LN.	SODA BAY RD.	END	2	Rural Local	ST	4224	18	76032	8/3/2011	14
REGINA	1	REGINA WAY	FOX DRIVE	FOX DRIVE	2	Rural Local	AC	739	24	17736	6/16/2022	38
REIFFR	1	REIFF RD (140A)	MORGAN VALLEY RD	END OF PAVEMENT	2	Rural Local	AC	150	37	5550	8/17/2011	23
RENFR	1	RENFRO CROSSING (528)	BIG VALLEY RD	LOASA RD	2	Rural Local	AC	845	26	21970	6/21/2022	54
RENFRO	1	RENFRO DR.	BIG VALLEY RD.	SH 29	2	Rural Local	ST	2535	24	60840	7/29/2011	8
RENFRO	2	RENFRO DR.	SH 29	BELL HILL RD.	2	Rural Local	AC	3645	22	80190	6/23/2022	94
RIATAR	1	RIATA ROAD	SPRUCE GROVE ROAD	PAVEMENT CHANGE	2	Rural Local	AC/AC	3328	24	79872	6/22/2022	56
RIATAR	2	RIATA ROAD	PAVEMENT CHANGE	END	2	Rural Local	ST	3999	23	91977	4/11/2018	21
RICEST	1	RICE STREET	SECOND ST.	END	2	Rural Local	ST	898	25	22450	7/7/2011	20
RICHDR	1	RICHARD DRIVE	CORA DRIVE	END	2	Rural Local	AC	1584	27	43398	6/18/2022	33
RIGSCT	1	RIGGS COURT (404C)	RIGGS ROAD	END	2	Rural Local	AC	317	23	7291	8/16/2011	21
RIGGSR	1	RIGGS RD (404)	SCOTTS VLY RD	MARTIN ST	2	Rural Local	AC	5120	22	112640	6/11/2022	18
RIVERV	1	RIVERVIEW DRIVE	QUARTERHORSE LN.	END	2	Rural Local	ST	528	20	10560	8/4/2011	24
RIHTCT	1	RIVIERA HEIGHTS CT.	RIVIERA HTS. DR.	END	2	Rural Local	AC	200	40	8000	6/23/2022	59
RIVIHD	1	RIVIERA HEIGHTS DRIVE	EVERGREEN DRIVE	SODA BAY ROAD	2	Rural Local	AC	5800	20	116000	6/23/2022	62
RIVIWD	1	RIVIERA WEST DRIVE	SODA BAY ROAD	END	2	Rural Local	AC	3540	20	70800	6/23/2022	70
ROBINH	1	ROBIN HILL DRIVE	LAKESHORE BLVD.	AVENUE C	2	Rural Local	ST	4224	24	101376	6/14/2022	27

2022 PCI survey was conducted for the streets with 2018 PCI greater than 25.

Walking Survey was conducted on Residential and Rural Local.

Automated Survey was conducted on Arterial, Collector and Rural Minor Collector.

Lake County - 2022 PMP Update
Section Description Inventory
Sorted by Road Name

Street ID	Section ID	Road Name	Begin Location	End Location	# of Lanes	Functional Class	Surface Type	Length (ft)	Width (ft)	Area (sf)	PCI Date	PCI
RBNHDW	1	ROBIN HOOD WAY	COUNTRY CLUB DR.	FOOTHILL DR.	2	Rural Local	ST	300	24	7200	8/11/2011	22
RBRNEX	1	ROBINSON RANCHERIA EXT.	BRIDGE ARBOR RD.	END	2	Rural Local	ST	528	15	7920	6/26/2011	22
ROCKPT	1	ROCKY POINT ROAD (403B)	LAKESHORE BLVD (400)	E-END	2	Rural Local	ST	634	22	13948	6/14/2022	10
ROSEAN	1	ROSE ANDERSON ROAD (112B)	ANDERSON SPRINGS RD	ANDERSON SPRINGS RD	2	Rural Local	ST	3696	16	59136	6/24/2022	54
ROSEMO	1	ROSEMONT DR.	SR 20	PANORAMIC DR	2	Rural Local	AC	1480	24	35520	8/11/2011	21
SABINR	1	SABIN ROAD	BELL HILL ROAD	END	2	Rural Local	ST	264	25	6600	8/4/2011	21
SABSTR	1	SABINI STREET	MENDENHALL	PAVEMENT CHANGE	2	Rural Local	AC/AC	150	27	4050	6/27/2011	5
SABSTR	2	SABINI STREET	PAVEMENT CHANGE	FIRST ST	2	Rural Local	AC	536	22	11792	6/15/2022	31
SACROM	1	SACRAMENTO PERCH DR.	SODA BAY RD.	N-END	2	Rural Local	AC	100	24	2400	8/3/2011	15
SADDLE	1	SADDLE RD.	WILDCAT RD.	END	2	Rural Local	ST	2060	24	49440	8/16/2011	13
SADERL	1	SADERLUND STREET	GUNN STREET	FIRST STREET	2	Rural Local	ST	467	20	9340	8/1/2011	11
SADERL	2	SADERLUND STREET	FIRST STREET	SECOND STREET	2	Rural Local	AC/AC	478	10	4780	8/1/2011	12
SADERL	3	SADERLUND STREET	SECOND STREET	THIRD STREET	1	Rural Local	AC	264	15	3960	6/23/2022	19
SALINA	1	SALINAN WAY	FAIRWAY DR.	END	2	Rural Local	ST	400	22	8800	4/18/2018	14
SALMIN	1	SALMINA ROAD	SR 175	SR 175	2	Rural Local	AC	9500	16	152000	8/16/2011	9
SANDYL	1	SANDY LN.	TODD RD.	DIANE WAY	2	Rural Local	AC	1010	24	24240	8/4/2011	13
SANDYL	2	SANDY LN.	DIANE WAY	END OF PVMT	2	Rural Local	AC	530	14	7420	8/4/2011	6
SANDYL	4	SANDY LN.	START OF PVMT	END	2	Rural Local	AC	530	24	12720	8/12/2011	22
SANDYR	1	SANDY ROAD	STINSON RD.	END	2	Rural Local	ST	1214	21	25494	8/1/2011	2
SANTBA	1	SANTA BARBARA AVE.	SR 175	END	2	Rural Local	ST	2112	18	38016	5/2/2018	19
SANTCR	1	SANTA CLARA ROAD	SR 175	SOUTH END	2	Rural Minor Collector	AC/AC	3700	21	77700	5/20/2022	39
SANTCR	2	SANTA CLARA ROAD	SR 175	NORTH END	2	Rural Minor Collector	AC	422	30	12660	5/20/2022	27
SANTRA	1	SANTA ROSA AVE.	SR 175	PAVEMENT CHANGE	2	Rural Local	ST	1000	16	16000	8/4/2011	23
SANTRA	2	SANTA ROSA AVE.	PAVEMENT CHANGE	END	2	Rural Local	AC	1323	16	21168	8/4/2011	19
SARATO	1	SARATOGA SPRINGS	SR 20	N-END	2	Rural Local	AC	3700	14	51800	6/14/2022	17
SAYREA	1	SAYRE AVENUE	LAKEVIEW DRIVE	BEYNON ST.	2	Rural Local	AC	650	24	15600	6/17/2022	6
SAYREA	2	SAYRE AVENUE	BEYNON	LAKESHORE BLVD.	2	Rural Local	ST	1056	24	25344	7/1/2011	20
SCENIC	1	SCENIC VIEW DR.	HARBOR VIEW DR.	END	2	Rural Local	ST	370	26	9620	6/23/2022	61
SCHIND	1	SCHINDLER STREET	HIGHWAY 20	LAKE STREET	2	Rural Local	ST	1750	18	31500	8/10/2011	9
SCHOON	1	SCHOONER CT.	POINT LAKEVIEW RD.	S-CUL DE SAC	2	Rural Local	ST	130	30	3900	8/8/2011	15
SCHUYL	1	SCHUYLER RD (302A)	CLOVER VLY RD	END	2	Rural Local	GRAVEL	845	24	20280	-	-
SCHWAR	1	SCHWARTZ ROAD	SR 175	HIGH ROAD	2	Rural Local	ST	739	16	11824	7/27/2011	11
SCOTDM	1	SCOTT DAM RD (301G)	ELK MOUNTAIN RD	SIMMONS RD	2	Rural Local	GRAVEL	1056	25	26400	-	-
SCCRRD	1	SCOTTS CREEK RD.	RIGGGS RD.	W-END	2	Rural Local	ST	12144	22	267168	6/11/2022	28
SVRNRD	1	SCOTTS VALLEY RANCHERIA RD.	HARTLEY ROAD	END	2	Rural Local	ST	1428	15	21420	4/11/2018	18
SCOTTS	1	SCOTTS VALLEY RD	LAKEPORT CITY LIMITS (11TH ST)	RIGGS RD	2	Collector	AC	2704	26	70304	5/20/2022	45
SCOTTS	2	SCOTTS VALLEY RD	RIGGS RD	HENDRICKS RD	2	Collector	AC	7489	26	194714	5/20/2022	41
SCOTTS	3	SCOTTS VALLEY RD	HENDRICKS RD	HWY 20	2	Collector	AC	48837	26	1269762	5/20/2022	54
SECNDA	1	SECOND AVE (307C)	SR 20	PAVEMENT CHANGE	2	Rural Local	ST	310	24	7440	8/11/2011	23
SECNDA	2	SECOND AVE (307C)	PAVEMENT CHANGE	COUNTRY CLUB DR	2	Rural Local	AC	1274	23	29302	4/11/2018	21
SECND	1	SECOND ST (141B)	LAKE ST	MILL ST	2	Rural Local	AC	898	21	18858	8/3/2011	13
SECON	1	SECOND ST (522B)	GADDY LN	HOBBS ST	2	Rural Local	AC	702	20	14040	8/1/2011	24
SECON	2	SECOND ST (522B)	GARD ST	CHURCH ST	2	Rural Local	AC	715	26	18590	6/24/2022	19

2022 PCI survey was conducted for the streets with 2018 PCI greater than 25.

Walking Survey was conducted on Residential and Rural Local.

Automated Survey was conducted on Arterial, Collector and Rural Minor Collector.

Lake County - 2022 PMP Update
Section Description Inventory
Sorted by Road Name

Street ID	Section ID	Road Name	Begin Location	End Location	# of Lanes	Functional Class	Surface Type	Length (ft)	Width (ft)	Area (sf)	PCI Date	PCI
SECONS	1	SECOND STREET (208T)	LAKE STREET	SCHINDLER STREET	2	Rural Local	AC	1120	20	22400	8/10/2011	12
SECOND	1	SECOND STREET (311)	MAIN STREET	MIDDLE CREEK RD	2	Rural Minor Collector	AC	686	33	22638	5/20/2022	30
SECOND	2	SECOND STREET (311)	MIDDLE CREEK RD	CLOVER VALLEY RD	2	Rural Local	AC	1637	31	50747	6/15/2022	30
SEIGLE	1	SEIGLER CANYON RD	LOCH LOMOND RD (V101)	3 MILES N OF LOCH LOMOND	2	Collector	ST	15840	22	348480	5/20/2022	71
SEIGLE	2	SEIGLER CANYON RD	3.0 Miles N of Loch Lomond	SR 29	2	Collector	AC	10560	20	211200	5/20/2022	70
SIEGLE	1	SEIGLER SPRINGS RD. N.	RED HILLS RD.	PVMT CHANGE	2	Rural Local	AC	3168	18	57024	6/16/2022	40
SIEGLE	2	SEIGLER SPRINGS RD. N.	PVMT CHANGE	END	2	Rural Local	GRAVEL	11088	20	221760	-	-
SIEGLE	4	SEIGLER SPRINGS RD. N.	START PVMT	LOCH LOMOND RD.	2	Rural Local	AC	7392	18	133056	6/16/2022	20
SEQUOI	1	SEQUOIA RD.	KONOCTI BAY RD.	CASCADE WAY	2	Rural Local	ST	1590	22	34980	7/9/2011	19
SERRAN	1	SERRANO WAY.	FAIRWAY DR.	FAIRWAY DR.	2	Rural Local	ST	1060	24	25440	6/20/2022	0
SVNTNT	1	SEVENTEENTH AVE.	SR 20	COUNTRY CLUB DRIVE	2	Rural Local	AC/AC	525	23	12075	6/17/2022	7
SEVENT	1	SEVENTH AVE. (307H)	SR 20	COUNTRY CLUB DRIVE	2	Rural Local	ST	898	26	23348	8/11/2011	18
SEVSTX	1	SEVENTH STREET EXT.	BROTHERSON STREET	CHURCH STREET	2	Rural Local	ST	1109	18	19962	4/16/2018	15
SHADYG	1	SHADY GROVE ROAD	SR 29	EAST ROAD	2	Rural Local	ST	3696	23	85008	4/26/2018	16
SHDYLN	1	SHADY LANE (208J)	WIDGEON WAY	SR 20	2	Rural Local	ST	634	22	13948	6/18/2022	1
SHADYL	1	SHADY LANE (401C)	HILL ROAD EAST	END	2	Rural Local	AC	1584	28	44352	6/14/2022	44
SHASTA	1	SHASTA CT. (534K)	EL CAPITAN WAY	END	2	Rural Local	ST	140	24	3360	8/7/2011	15
SHSTAR	1	SHASTA ROAD (136D)	SUMMIT BLVD.	GLENN ROAD	2	Rural Local	ST	950	18	17100	7/27/2011	24
SHAULS	1	SHAUL STREET	HIGHWAY 20	FOURTH STREET	2	Rural Local	ST	955	20	19100	8/10/2011	5
SHAWNE	1	SHAWNEE CIRCLE	SHENANDOAH RD.	END	2	Rural Local	ST	475	25	12942	6/18/2022	29
SHELTE	1	SHELTER COVE	EDGEWATER DR.	END	2	Rural Local	ST	530	24	12720	6/20/2022	15
SHENAN	1	SHENANDOAH ROAD	LOCH LOMOND RD.	LOCH LOMOND RD.	2	Rural Local	AC	3221	23	74083	6/18/2022	22
SHERWD	1	SHERWOOD CT.	COUNTRY CLUB DR.	END	2	Rural Local	ST	528	28	15584	4/11/2018	15
SHEVEL	1	SHEVELAND RD.	DRY CREEK CUTOFF	END	2	Rural Local	ST	3696	14	51744	8/15/2011	9
SHIRLE	1	SHIRLEY AVE.	HARRIS AVE.	BIG VALEY RD.	2	Rural Local	AC	250	20	5000	8/2/2011	3
SHORVW	1	SHORELINE VIEW WAY	RIVIERA WEST DRIVE	END	2	Rural Local	ST	1640	20	32800	6/23/2022	62
SHORED	1	SHOREVIEW DRIVE	LAKE STREET	SOUTH END	2	Rural Local	ST	1815	26	47190	6/10/2022	77
SHORTS	1	SHORT STREET	SR 20	SR 20	2	Rural Local	ST	581	24	13944	6/10/2022	0
SIERRA	1	SIERRA DR.	FAIRWAY DR.	END	2	Rural Local	ST	1215	22	26730	8/8/2011	11
SIERST	1	SIERRA STREET	LAKEVIEW DRIVE	END	2	Rural Local	AC	528	18	9504	6/25/2022	20
SINGLE	1	SINGLE SPRINGS ROAD	LILLIAN DRIVE	LILLIAN DRIVE	2	Rural Minor Collector	AC	1300	20	26000	5/20/2022	29
SINGLE	2	SINGLE SPRINGS ROAD	LILLIAN DR	KONOCTI RD	2	Rural Minor Collector	AC	1795	23	41285	5/20/2022	26
SISKIY	1	SISKIYOU COURT (534B)	INYO WAY	END	2	Rural Local	ST	475	24	11400	8/8/2011	15
SIXTEE	1	SIXTEENTH AVE.	SR 20	COUNTRY CLUB DRIVE	2	Rural Local	AC	740	25	18500	7/7/2011	3
SIXTHA	1	SIXTH AVE. (307G)	SR 20	COUNTRY CLUB DRIVE	2	Rural Local	AC	1003	26	26078	6/17/2022	9
SXTHST	1	SIXTH STREET (522F)	CHURCH STREET	END	2	Rural Local	ST	528	18	9504	6/24/2022	6
SIXTHS	1	SIXTH STREET	LAKE STREET	SCHINDLER STREET	2	Rural Local	AC	345	18	6210	8/10/2011	18
SKYCT	1	SKY CT.	LARKSPUR WAY	END	2	Rural Local	ST	280	20	5600	8/8/2011	13
SKYPRK	1	SKY PARK DR.	HIGHLAND SPRINGS RD	WORK RIGHT CIR	2	Rural Local	AC	2270	36	81720	6/9/2022	59
SKYLIN	1	SKYLINE DRIVE	RIVIERA HEIGHTS DRIVE	MARINA VIEW ROAD	2	Rural Local	ST	1850	21	38850	6/24/2022	74
SKYVIE	1	SKYVIEW DR.	WHEELER DR.	SKYVIEW DR.	2	Rural Local	ST	1590	24	38160	8/8/2011	14
SMITHL	1	SMITH LN.	MERRIT LN.	W. END	2	Rural Local	ST	4225	15	63375	8/2/2011	8

2022 PCI survey was conducted for the streets with 2018 PCI greater than 25.

Walking Survey was conducted on Residential and Rural Local.

Automated Survey was conducted on Arterial, Collector and Rural Minor Collector.

Lake County - 2022 PMP Update
Section Description Inventory
Sorted by Road Name

Street ID	Section ID	Road Name	Begin Location	End Location	# of Lanes	Functional Class	Surface Type	Length (ft)	Width (ft)	Area (sf)	PCI Date	PCI
SNEADD	1	SNEAD DR.	SH 175	SH 175	2	Rural Local	ST	2164	20	43280	7/26/2011	24
SOCRMR	1	SOCRATES MINES ROAD	HIGHWAY 175	END	2	Rural Minor Collector	AC	19270	26	501020	5/20/2022	31
SODABA	1	SODA BAY RD	STATE HWY 29	MANNING CREEK BR	2	Collector	AC/AC	4808	30	144240	5/20/2022	43
SODABA	10	SODA BAY RD	GADDY LN	PVMT CHNG @ LAKEWOOD	2	Collector	AC	12936	22	284592	5/20/2022	68
SODABA	11	SODA BAY RD	PVMT CHNG @ LAKEWOOD	PVMT CHNG @ EDGEWATER	2	Collector	AC/AC	528	22	11616	5/20/2022	64
SODABA	12	SODA BAY RD	PVMT CHNG @ EDGEWATER	PVMT CHNG @ BUCKINGHAM	2	Collector	ST	10560	21	221760	5/20/2022	65
SODABA	13	SODA BAY RD	PVMT CHNG @ BUCKINGHAM	PVMT CHNG @ MADRONE LN	2	Collector	AC/AC	3168	21	66528	5/20/2022	82
SODABA	14	SODA BAY RD	PVMT CHNG @ MADRONE LN	PVMT CHNG @ CRYSTAL DR	2	Collector	AC/AC	1584	23	36432	5/20/2022	80
SODABA	15	SODA BAY RD	PVMT CHNG @ CRYSTAL DR	0.6 MILES S OF CRYSTAL DR (RIVIERA WEST)	2	Collector	ST	3700	23	85100	5/20/2022	83
SODABA	16	SODA BAY RD	0.6 MILES S OF CRYSTAL DRIVE (RIVIERA WEST)	700 S OF KONOCTI BAY ROAD	2	Collector	AC	12144	23	279312	5/20/2022	74
SODABA	17	SODA BAY RD	700 S OF KONOCTI BAY ROAD	SR 29	2	Collector	AC	15355	23	353165	5/20/2022	46
SODABA	2A	SODA BAY RD	MANNING CREEK BR	BIGVALLEY RD	2	Collector	AC	1265	30	37950	5/20/2022	89
SODABA	2B	SODA BAY RD	BIGVALLEY RD	MISSION RANCHRIA RD	2	Collector	AC	3431	30	102930	5/20/2022	66
SODABA	3	SODA BAY RD	PVMT CHNG@MISSION RANC	PVMT CHNG @ ADOBE CR	2	Collector	AC	4752	21	99792	5/20/2022	65
SODABA	4	SODA BAY RD	PVMT CHNG @ ADOBE CR	PAVEMENT CHANGE	2	Collector	AC/AC	2376	21	49896	5/20/2022	70
SODABA	5	SODA BAY RD	PAVEMENT CHANGE	PVMT CHNG @ HILL CR	2	Collector	AC/AC	264	21	5544	5/20/2022	68
SODABA	6	SODA BAY RD	PVMT CHNG @ HILL CR	875 FT W-OF CA PACKING RD	2	Collector	AC	4224	21	88704	5/20/2022	56
SODABA	7	SODA BAY RD	875 FT W-OF CA PACKING RD	CA PACKING RD	2	Collector	AC	792	21	16632	5/20/2022	66
SODABA	8	SODA BAY RD	PAVEMENT CHANGE	PVMT CHNG @ KELSEY CR	2	Collector	AC	3690	21	77490	5/20/2022	66
SODABA	9	SODA BAY RD	PVMT CHNG @ KELSEY CR	GADDY LN	2	Collector	AC	1665	21	34965	5/20/2022	58
SOUIXC	1	SOUIX CT.	TENAYA WAY	END	2	Rural Local	AC	230	22	5060	6/21/2022	96
SMAIN	1	SOUTH MAIN ST	SODA BAY RD (V106)	CITY LIMITS	2	Collector	AC	3700	22	81400	5/20/2022	44
SOTERR	1	SOUTH TERRACE AVE. (413A)	MIRAMONTE AVE	S-END	2	Rural Local	ST	475	22	10450	6/14/2022	26
SOUTHL	1	SOUTHLAKE DRIVE	CRYSTAL DRIVE	END	2	Rural Local	ST	3400	22	74800	6/23/2022	66
SPINNA	1	SPINNAKER CT.	END	END	2	Rural Local	AC	1320	28	36960	6/11/2022	43
SPRGCT	1	SPRING COURT	SINGLE SPRING DR.	END	2	Rural Local	ST	158	34	5372	8/1/2011	3
SPRING	1	SPRING ROAD (224)	SR 20	END	2	Rural Local	ST	528	17	8976	8/10/2011	18
SPRSTR	1	SPRINGE STREET (306H)	LAKEVIEW	SR 20	2	Rural Local	ST	3426	20	68520	6/17/2022	29
SPRUGR	1	SPRUCE GROVE ROAD	HIGHWAY 29 (NORTH)	SOUTH 5 MILES	2	Rural Local	AC	26400	24	633600	6/18/2022	36
SPRUGR	2	SPRUCE GROVE ROAD	PAVEMENT CHANGE	JERUSALEM GRADE	2	Rural Local	AC	9240	20	184800	6/22/2022	69
SPRUGR	3	SPRUCE GROVE ROAD	JERUSALEM GRADE	DEER HILL LN	2	Rural Minor Collector	AC	9950	24	238800	5/20/2022	39
SPRUGR	4	SPRUCE GROVE ROAD	DEER HILL RD	SR 29 (SOUTH)	2	Collector	AC	1462	32	46784	5/20/2022	54
SPRURE	1	SPRUCE ROAD EXTENSION	SR 29	PAVEMENT CHANGE	2	Rural Minor Collector	ST	3170	22	69740	4/11/2018	15
SPRURE	2	SPRUCE ROAD EXTENSION	PAVEMENT CHANGE	PAVEMENT CHANGE	2	Rural Minor Collector	AC/AC	530	24	12720	11/19/2014	24
SPRURE	3	SPRUCE ROAD EXTENSION	PAVEMENT CHANGE	SR 29	2	Rural Minor Collector	AC	2900	20	58000	5/20/2022	24
SPURRD	1	SPUR RD.	SADDLE RD.	END	2	Rural Local	ST	686	28	20033	6/25/2022	82
SHELDL	1	ST. HELENA DRIVE	FOX DRIVE	VENTURI DRIVE	2	Rural Local	ST	2323	22	51106	6/23/2022	14
STFRAN	1	ST. FRANCIS DR.	PARK DR.	PARK RD	2	Rural Local	AC	1070	20	21400	8/3/2011	4

2022 PCI survey was conducted for the streets with 2018 PCI greater than 25.

Walking Survey was conducted on Residential and Rural Local.

Automated Survey was conducted on Arterial, Collector and Rural Minor Collector.

Lake County - 2022 PMP Update
Section Description Inventory
Sorted by Road Name

Street ID	Section ID	Road Name	Begin Location	End Location	# of Lanes	Functional Class	Surface Type	Length (ft)	Width (ft)	Area (sf)	PCI Date	PCI
STFRAN	2	ST. FRANCIS DR.	PARK RD	100 FT NO-OF ELIZABETH DR	2	Rural Local	AC	530	22	11660	6/23/2022	64
STFRAN	3	ST. FRANCIS DR.	100 FT NO-OF ELIZABETH DR	DRAKE CT	2	Rural Local	AC	530	20	10600	8/3/2011	15
STFRAN	4	ST. FRANCIS DR.	DRAKE CT	N-END	2	Rural Local	AC	2115	24	50760	8/3/2011	18
STHLCK	1	ST. HELENA CREEK RD.	SR 29	PAVEMENT CHG	2	Rural Local	ST	1213	16	19408	6/24/2022	23
STHLCK	2	ST. HELENA CREEK RD.	PAVEMENT CHG	END	2	Rural Local	ST	635	14	8890	8/15/2011	23
STHLLN	1	ST. HELENA LANE	SR 29	END	2	Rural Local	AC	792	28	22176	8/15/2011	23
STAGEC	1	STAGECOACH LANE	BIG BEAR ROAD	END	2	Rural Local	ST	1267	22	29764	8/3/2011	21
STAHEL	1	STAHOLI DR.	BELL HILL RD.	KELSEY CREEK DR.	2	Rural Local	ST	5545	22	121990	8/3/2011	23
STARLN	1	STAR LN.	REEVES LN	CLIPPER LN	2	Rural Local	ST	425	21	8925	8/3/2011	14
STATES	1	STATE STREET	GADDY LANE	MAIN STREET	2	Rural Minor Collector	ST	2100	22	46200	5/20/2022	66
STEELH	1	STEELHEAD LN.	SODA BAY RD	CLEARLAKE	2	Rural Local	AC	4750	22	104500	6/23/2022	94
STEWAR	1	STEWART STREET	LAKE STREET	SR 175	2	Rural Local	AC/AC	2270	22	49940	6/22/2022	16
STINSO	1	STINSON RD.	HARTMAN RD.	SANDY RD.	2	Rural Local	AC	3748	23	86204	6/22/2022	50
STOKES	1	STOKES AVENUE (407A)	LAKESHORE BLVD	HWY 20	2	Rural Local	ST	1848	25	46200	6/15/2022	28
STOKEC	1	STOKES COURT (407B)	STOKES AVENUE	END	2	Rural Local	ST	475	25	12755	4/11/2018	24
STONED	1	STONE DRIVE	FINLEY EAST	SODA BAY ROAD	2	Rural Local	AC	3960	22	87120	6/13/2022	90
STONED	2	STONE DRIVE	SODA BAY ROAD	END	2	Rural Local	AC	2245	18	40410	8/2/2011	10
STONEF	1	STONEFIELD COURT	SANTA CLARA RD	END	2	Residential	AC	580	23	13340	6/9/2022	73
STUBBS	1	STUBBS RD. (207G)	KONOCTI RD.	LAKEVIEW DR.	2	Rural Local	AC	2640	22	58080	8/9/2011	7
STBBST	1	STUBBS STREET (411C)	N. END	S. END	2	Rural Local	ST	317	22	6974	8/5/2011	9
SUGPIN	1	SUGAR PINE DRIVE	SUMMIT DRIVE	SUMMIT DRIVE	2	Rural Local	ST	1426	23	32798	7/27/2011	18
SUGARP	1	SUGAR PINE RIDGE ROAD	PONDEROSA	END	2	Rural Local	ST	1109	12	13308	4/26/2018	19
SULPCR	1	SULPHUR CREEK ROAD	BOTTLE ROCK ROAD	HARRINGTON FLAT	2	Rural Minor Collector	ST	6300	22	138600	5/20/2022	52
SULPHU	1	SULPHUR BANK DR	NORTH DR (V104)	2.2 M. FROM NORTH DR (V104)	2	Collector	ST	12285	20	245700	6/6/2022	100
SULPHU	2	SULPHUR BANK DR	2.2 M. FROM NORTH DR (V104)	2.4 M. FROM NORTH DR (V104)	2	Collector	ST	1000	20	20000	6/6/2022	100
SULPHU	3	SULPHUR BANK DR	2.4 M FROM NORTH DR(PVMT CHNG)	SR 20	2	Collector	ST	3432	20	68640	6/6/2022	100
SULPHU	4	SULPHUR BANK DR	CITY OF CLEARLAKE	NORTH DR	2	Collector	ST	4435	24	106440	6/6/2022	100
SUMMIT	1	SUMMIT BOULEVARD	HOBERG DRIVE	SR 175	2	Rural Minor Collector	ST	2100	20	42000	5/20/2022	47
SUMMIT	2	SUMMIT BOULEVARD	HOBERG DRIVE	END	2	Rural Minor Collector	AC	1003	18	18054	4/27/2018	31
SUMTDR	1	SUMMIT DRIVE	SR 175	END	2	Rural Local	ST	1162	26	31812	7/27/2011	11
SUNRIS	1	SUNRISE DR. (144A)	POINT LAKEVIEW RD.	END	2	Rural Local	ST	5808	17	98736	8/8/2011	14
SNRSDR	1	SUNRISE DRIVE	VALLEY DRIVE	END	2	Rural Local	ST	792	24	19008	8/1/2011	12
SUNSTC	1	SUNSET CT.(147L)	COPSEY CREEK WAY	END	2	Rural Local	ST	106	25	2650	8/3/2011	14
SUNSET	1	SUNSET COURT (533E)	LAKEVIEW ESTATES DR.	END	2	Rural Local	ST	300	20	6000	5/3/2018	10
SUNSER	1	SUNSET RIDGE CT.	SUNSET RIDGE DR.	END	2	Rural Local	ST	300	24	7200	5/3/2018	22
SUNSED	1	SUNSET RIDGE DR.	POINT LAKEVIEW RD.	POINT LAKEVIEW RD.	2	Rural Local	ST	4012	20	80240	8/7/2011	21
SURFLN	1	SURF LANE	END	END	2	Rural Local	ST	845	36	30420	6/10/2022	27
SUTTER	1	SUTTER STREET	BUTTE STREET	LAKEVIEW DRIVE	2	Rural Local	AC	845	22	18590	7/7/2011	8
SUZAND	1	SUZAN DRIVE	BELL AVE.	BELL AVE.	2	Rural Local	ST	475	24	11400	6/22/2022	95

2022 PCI survey was conducted for the streets with 2018 PCI greater than 25.

Walking Survey was conducted on Residential and Rural Local.

Automated Survey was conducted on Arterial, Collector and Rural Minor Collector.

Lake County - 2022 PMP Update
Section Description Inventory
Sorted by Road Name

Street ID	Section ID	Road Name	Begin Location	End Location	# of Lanes	Functional Class	Surface Type	Length (ft)	Width (ft)	Area (sf)	PCI Date	PCI
SWANSO	1	SWANSON ROAD	SR 20	PINGREE RD	2	Rural Local	ST	258	18	4644	6/18/2022	26
SWEDBR	1	SWEDBERG ROAD	POINT LAKEVIEW ROAD	RD #8023	2	Rural Local	ST	370	11	4070	6/20/2022	20
SYCAMO	1	SYCAMORE RD.	REDWOOD RD.	LOCH LOMAND RD.	2	Rural Local	ST	1900	15	28500	6/16/2022	52
SYLRLN	1	SYLAR LANE (522N)	STATE STREET	END	2	Rural Local	AC	2482	20	49640	4/16/2018	23
TAKELC	1	TAKELMA CT.	KIOWAN WAY	END	2	Rural Local	ST	100	36	3600	4/30/2018	17
TAKELW	1	TAKELMA WAY	TOMAHAWK WAY	KIOWAN WAY	2	Rural Local	ST	1060	22	23320	4/30/2018	8
TANYAT	1	TANYA TERRACE	PINE SUMMIT DRIVE	PINE SUMMIT DRIVE	2	Rural Local	ST	363	20	7260	7/18/2011	7
TEEROA	1	TEE ROAD	GOLF ROAD	END	2	Rural Local	ST	950	11	10450	7/18/2011	7
TENAYC	1	TENAYA CT.	TENAYA WAY	END	2	Rural Local	AC	120	22	2640	6/21/2022	94
TENAYA	1	TENAYA WAY	CHIPPEWA TRAIL	HIGHWAY 281	2	Rural Local	AC	2600	24	62400	6/21/2022	82
TENAYA	2	TENAYA WAY	HIGHWAY 281	TETON WAY	2	Rural Local	ST	1550	24	37200	6/21/2022	21
TENINO	1	TENINO WAY	CHIPPEWA TRAIL	SR 281	2	Rural Local	AC	1320	22	29040	8/6/2011	6
TENTHA	2	TENTH AVE. (307L)	SR 20	PAVEMENT CHANGE	2	Rural Local	ST	574	26	14924	7/7/2011	16
TENTHA	3	TENTH AVE. (307L)	PAVEMENT CHANGE	COUNTRY CLUB DRIVE	2	Rural Local	ST	482	28	13496	6/17/2022	0
TERRAA	1	TERRACE AVE.	LAKESHORE BLVD.	MIRAMONTE	2	Rural Local	ST	1320	22	29040	4/16/2018	23
TERRDR	1	TERRACE DRIVE (222G)	HENDERSON	HILLCREST	2	Rural Local	ST	686	16	10976	8/10/2011	24
TERRAC	1	TERRACE WAY	POINT LAKEVIEW RD.	WHEELER DR.	2	Rural Local	ST	1900	24	45600	8/8/2011	17
TERRIL	1	TERRI LANE	CLARK DRIVE	END	2	Rural Local	ST	422	23	9706	4/12/2018	22
TERRYD	1	TERRY DRIVE	HARVEY BLVD.	HARVEY BLVD.	2	Rural Local	AC	528	25	13200	8/10/2011	20
TETONW	1	TETON WAY	MARMOT WAY	TENAYA WAY	2	Rural Local	ST	1060	24	25440	8/6/2011	17
TEWACT	1	TEWA CT.	END	END	2	Rural Local	ST	1060	22	23320	8/6/2011	9
THIRDA	1	THIRD AVE. (307D)	PAVEMENT CHANGE	COUNTRY CLUB DR.	2	Rural Local	ST	1373	25	34325	4/9/2018	20
THRDST	1	THIRD STREET (522C)	MAIN STREET	GADDY LN	2	Rural Local	ST	1584	30	47520	6/21/2022	15
THIRDS	1	THIRD STREET	LAKE STREET	SCHINDLER STREET	2	Rural Local	AC	970	20	19400	8/10/2011	3
THIRTE	1	THIRTEENTH AVE. (307P)	SR 20	COUNTRY CLUB DRIVE	2	Rural Local	ST	1109	50	55450	6/17/2022	74
THOMAS	1	THOMAS DR.	BIG VALLEY RD	ARGONAUT RD	2	Rural Local	AC	1915	24	45960	6/13/2022	96
THOMAS	2	THOMAS DR.	ARGONAUT RD	SR 29	2	Rural Local	AC	470	28	13160	6/13/2022	92
THOMAS	3	THOMAS DR.	SH 29	S. END	2	Rural Local	AC	120	30	3600	6/13/2022	93
TIMBER	1	TIMBERLINE CT.	VISTA DR.	END	2	Rural Local	ST	740	21	15540	6/21/2022	23
TINILY	1	TINILYN ROAD	SPRUCE GROVE RD	SPRUCE GROVE RD	2	Residential	AC	2112	25	52800	6/22/2022	70
TISHAT	1	TISH	LAKE STREET	PAVEMENT CHANGE	2	Rural Local	AC	1056	26	27456	6/21/2022	46
TISHAT	2	TISH	PAVEMENT CHANGE	END	2	Rural Local	ST	792	19	15048	5/3/2018	22
TODDCT	1	TODD CT.	TODD RD.	END	2	Rural Local	AC	475	28	13300	6/11/2022	33
TODDRD	1	TODD RD.	PARALLEL DR.	150 FT S-OF EDITH WAY	2	Rural Local	ST	3600	24	86400	4/10/2018	18
TODDRD	2	TODD RD.	150 FT S-OF EDITH WAY	200 FT S-OF TODD RD EXT	2	Rural Local	ST	680	38	25840	8/4/2011	12
TODDRD	3	TODD RD.	PVMT CHANGE.	LAKEPORT BLVD.	2	Rural Local	ST	425	52	22100	6/11/2022	64
TOMAHA	1	TOMAHAWK WAY	YAQUIMA DR.	FAIRWAY DR.	2	Rural Local	AC	850	24	20400	8/6/2011	1
TOYONC	1	TOYON CT.	RIVIERA WEST DR.	N-END	2	Rural Local	AC	528	22	11616	6/23/2022	59
TRINIT	1	TRINITY ROAD	SUMMIT BLVD.	SHASTA ROAD	2	Rural Local	ST	1214	20	24280	6/23/2022	43
TUOLUM	1	TUOLUMNE CT.	EL CAPITAN WAY	N-END	2	Rural Local	ST	300	30	9000	6/20/2022	16
TWELFT	1	TWELFTH AVE. (307N)	SR 20	COUNTRY CLUB DRIVE	2	Rural Local	ST	1107	26	28782	7/7/2011	14
TWELFT	2	TWELFTH AVE. (307N)	COUNTRY CLUB DRIVE	NORTH END	2	Rural Local	AC	250	24	6000	8/11/2011	17
TWNOAK	1	TWIN OAKS DRIVE	NIBLICK RD	PAVEMENT CHANGE	2	Rural Local	AC/AC	264	17	4488	6/23/2022	35
TWNOAK	2	TWIN OAKS DRIVE	PAVEMENT CHANGE	PONDEROSA	2	Rural Local	ST	686	19	13034	6/23/2022	30
TYEECT	1	TYEE CT.	VISTA DR.	E-CUL DE SAC	2	Rural Local	ST	150	30	4500	8/7/2011	23

2022 PCI survey was conducted for the streets with 2018 PCI greater than 25.

Walking Survey was conducted on Residential and Rural Local.

Automated Survey was conducted on Arterial, Collector and Rural Minor Collector.

Lake County - 2022 PMP Update
Section Description Inventory
Sorted by Road Name

Street ID	Section ID	Road Name	Begin Location	End Location	# of Lanes	Functional Class	Surface Type	Length (ft)	Width (ft)	Area (sf)	PCI Date	PCI
UPLALR	1	UPPER LAKE LUCERNE ROAD	HIGHWAY 20	HIGHWAY 20	2	Rural Local	AC	5915	20	118300	4/12/2018	13
VALLEY	1	VALLEY COURT (552C)	WHEELER DR.	S-CUL DE SAC	2	Rural Local	ST	200	24	4800	8/8/2011	5
VALYDR	1	VALLEY DRIVE (519A)	VALLEY VISTA DR.	END	2	Rural Local	ST	475	25	11875	8/1/2011	8
VLYOAK	1	VALLEY OAK DR (117Y)	CENTRAL PARK	CENTRAL PARK	2	Rural Local	AC	1055	36	37980	6/30/2022	50
VALVIS	1	VALLEY VISTA DRIVE	WILKINSON RD	VALLEY DR	2	Rural Local	ST	845	20	16900	4/12/2018	16
VANDOR	1	VAN DORN RESERVOIR RD.	ROSE ANDERSON RD.	END	2	Rural Local	AC	1214	12	14568	8/1/2011	14
VANSLP	1	VAN SLEEPER RD.	SH 20	END	1	Rural Local	ST	1584	14	22176	6/30/2011	18
VENTUR	1	VENTURI DR.	FOX DR.	EMERFORD	2	Rural Local	AC	3907	20	78140	6/16/2022	58
VENUSV	1	VENUS VILLAGE	KEYS BLVD.	END	2	Rural Local	AC	1689	28	47292	6/10/2022	39
VERNAW	1	VERNA WAY	SR 20	END	2	Rural Local	ST	1637	32	52384	8/10/2011	14
VICTRS	1	VICTORIA STREET	COUNTRY CLUB DRIVE	FOOTHILL DR.	2	Rural Local	AC	950	24	22800	6/17/2022	19
VIEWDR	1	VIEW DR.	MARINA VIEW DR.	END	2	Rural Local	ST	60	28	1680	4/30/2018	12
VIRGIN	1	VIRGINIA DRIVE	RANCHO VISTA DR.	BENDER DR.	2	Rural Local	AC	1162	27	31374	6/17/2022	36
VISTAD	1	VISTA DR.	FAIRWAY DR.	MARMOT WAY	2	Rural Local	ST	2115	24	50760	6/20/2022	21
VISTAG	1	VISTA GRANDE CT.	FAIRWAY DR.	END	2	Rural Local	ST	106	33	3498	6/24/2022	1
VISTAM	1	VISTA MOUNTAIN ESTATES ROAD	KONOCTI RD	END	2	Residential	AC	991	23	22793	6/21/2022	88
VOIGTR	1	VOIGT RD.	HIGHLAND SPRINGS RD.	END	2	Rural Local	ST	2120	20	42400	8/2/2011	11
WAGWHL	1	WAGON WHEEL WAY	QUARTERHORSE LN.	END	2	Rural Local	ST	370	22	8140	8/3/2011	7
WALNTD	1	WALNUT DR (403E)	LAKESHORE BL	END	2	Rural Local	AC	2010	35	70350	6/14/2022	40
WALNUV	1	WALNUT VISTA WAY	KELSEY CREEK RD	END	2	Residential	AC	600	23	13800	6/23/2022	93
WALNTW	1	WALNUT WAY (218B)	ORCHARD SHORE DRIVE	END	2	Rural Local	AC	1320	32	42240	6/10/2022	79
WALNUT	1	WALNUT WAY	HAWAINA WAY	POINT LAKEVIEW RD.	2	Rural Local	ST	1320	24	31680	4/27/2018	22
WARDLA	1	WARDLAW STREET	BIG CANYON ROAD	SR 29	2	Rural Minor Collector	AC/AC	665	32	21280	6/3/2022	22
WARDLA	2	WARDLAW STREET	SR 29	ST HELENA CREEK RD	2	Rural Minor Collector	AC	1162	27	31374	5/20/2022	37
WAREDR	1	WARE DRIVE	LAKEVIEW DRIVE	MARIN STREET	2	Rural Local	ST	158	22	3476	7/6/2011	14
WSHNGT	1	WASHINGTON STREET (311C)	SECOND ST	FIRST ST	2	Rural Local	AC/AC	490	30	14700	6/15/2022	35
WSHNGT	2	WASHINGTON STREET (311C)	FIRST ST	PAVEMENT CHANGE	2	Rural Local	AC/AC	471	22	10362	6/15/2022	22
WASHIN	1	WASHINGTON STREET	WARDLAW	PVMT CHG @ MAIN STREET	2	Rural Local	AC	898	28	25144	6/25/2022	27
WASHIN	2	WASHINGTON STREET	PVMT CHG @ MAIN ST.	END	2	Rural Local	AC/AC	739	25	18475	6/25/2022	51
WELSHC	1	WELSH COURT	COUNTRY CLUB DR.	END	2	Rural Local	ST	130	23	4190	8/11/2011	24
WESTRD	1	WEST ROAD	END	END	2	Rural Local	ST	4488	23	103224	8/15/2011	9
WESTRE	1	WESTERN MINE RD EXT.	WESTERN MINE RD	END	2	Rural Local	ST	1320	22	29040	4/26/2018	20
WESTRN	1	WESTERN MINE RD	SH 29	END OF PVMT.	2	Rural Local	ST	4224	17	71808	8/15/2011	10
WESTPN	1	WESTERN PINE RD.	BLACK OAK	N. PORTION WESTERN PINE	2	Rural Local	ST	950	16	15200	6/16/2022	65
WESTPN	2	WESTERN PINE RD.	SR 175	SR 175	2	Rural Local	ST	1637	21	34377	7/26/2011	17
WESTLC	1	WESTLAKE CT.	So. LAKE DR.	END	2	Rural Local	AC	530	21	11130	6/23/2022	68
WESTLA	1	WESTLAKE DR (502JA)	PENNINSULA DR.	LITTLE BORAX LAKE RD.	2	Rural Local	AC/AC	6600	20	132000	6/23/2022	85
WSTLKR	1	WESTLAKE ROAD	NICE-LUCERNE CUTOFF	BRIDGE ARBOR RD.	2	Rural Local	AC	7075	26	183950	4/12/2018	22
WESTRC	1	WESTRIDGE CIRCLE	WESTRIDGE CT.	WESTRIDGE DR.	2	Rural Local	AC	1848	23	42504	6/23/2022	70
WSTRCT	1	WESTRIDGE COURT	WESTRIDGE CIRCLE	END	2	Rural Local	AC	120	34	4080	6/24/2022	58
WESTRI	1	WESTRIDGE DRIVE	WESTRIDGE COURT	RIVIERA HEIGHTS DRIVE	2	Rural Local	AC	5500	20	110000	6/23/2022	53
WESTWI	1	WESTWIND ROAD (144H)	KONOCTI VISTA DR	END	2	Rural Local	AC	580	14	8120	6/24/2022	95
WESTWD	1	WESTWOOD DRIVE	GRANDE VISTA	RIVIERA HEIGHTS DRIVE	2	Rural Local	AC	1320	21	27720	6/23/2022	70

2022 PCI survey was conducted for the streets with 2018 PCI greater than 25.

Walking Survey was conducted on Residential and Rural Local.

Automated Survey was conducted on Arterial, Collector and Rural Minor Collector.

Lake County - 2022 PMP Update
Section Description Inventory
Sorted by Road Name

Street ID	Section ID	Road Name	Begin Location	End Location	# of Lanes	Functional Class	Surface Type	Length (ft)	Width (ft)	Area (sf)	PCI Date	PCI
WHEELR	1	WHEELER DR.	POINT LAKEVIEW RD.	E-END	2	Rural Local	ST	2059	24	49416	6/20/2022	20
WHITED	1	WHITE OAK WAY	HOHAPE AVE	END	2	Rural Local	AC/AC	300	12	3600	6/24/2022	84
WIDGEO	1	WIDGEON DRIVE	LAKEVIEW DRIVE	PAVEMENT CHANGE	2	Rural Local	ST	2112	12	25344	8/9/2011	6
WIDGEO	2	WIDGEON DRIVE	PAVEMENT CHANGE	HILLSIDE LANE	2	Rural Local	AC/AC	635	12	7620	6/20/2022	39
WIDGEO	3	WIDGEON DRIVE	HILLSIDE LANE	STUBBS ROAD	2	Rural Local	ST	4752	16	76032	8/9/2011	2
WIGHTR	1	WIGHT ROAD	KELSEY CREEK DRIVE	ADOBE CREEK ROAD	2	Rural Local	ST	15420	20	308400	7/28/2011	14
WILDCA	1	WILDCAT DR.	SH 175	END OF PVMT	2	Rural Local	ST	6710	22	147620	8/16/2011	16
WILDCA	2	WILDCAT DR.	START PVMT	SH 175	2	Rural Local	ST	1745	14	24430	6/16/2022	95
WILKER	1	WILKERSON ROAD	LILLIAN DRIVE	MAIN STREET	2	Rural Minor Collector	ST	1840	24	44160	4/18/2018	18
WILLIA	1	WILLIAMS AVE	BIG VALLEY RD.	HARRIS AVE.	2	Rural Local	ST	250	44	11000	4/10/2018	7
WLLOAV	1	WILLOW AVENUE (522H)	GADDY LANE	HOBBS STREET	2	Rural Local	ST	475	20	9500	6/21/2022	6
WILLOW	1	WILLOW RD.	SOUTH OF MANZANITA RD	END	2	Rural Local	ST	540	12	6480	6/24/2022	22
WILWRD	1	WILLOW ROAD	LOCH LOMOND RD.	FOOTHILL	2	Rural Local	ST	211	20	4220	7/26/2011	0
WILWRD	2	WILLOW ROAD	LOCH LOMOND RD.	SYCAMORE	2	Rural Local	ST	475	20	9500	6/23/2022	63
WILSON	1	WILSON RD.(510F)	GOLD DUST DR.	END	2	Rural Local	ST	2170	18	39060	4/18/2018	21
WLSNST	1	WILSON ST. (141G)	SR 53	END	2	Rural Local	ST	475	18	8550	8/3/2011	15
WINCHE	1	WINCHESTER STREET	MILL STREET	BIG BEAR ROAD	2	Rural Minor Collector	ST	1250	17	21250	5/3/2018	23
WINCHE	2	WINCHESTER STREET	BIG BEAR ROAD	END	2	Rural Minor Collector	ST	528	21	11088	5/3/2018	23
WINDJA	1	WINDJAMMER CT.	EDGEWATER DR.	END	2	Rural Local	AC	425	24	10200	8/7/2011	14
WINDSR	1	WINDSOR WAY	FOOTHILL	END	2	Rural Local	ST	475	19	9025	8/11/2011	12
WINTUN	1	WINTUN WAY	FAIRWAY DR.	S-END	2	Rural Local	AC	300	22	6600	8/6/2011	22
WITTER	1	WITTER SPRINGS RD.	SH 20	EAST RD.	2	Rural Local	AC	7400	24	177600	6/13/2022	23
WITTER	2	WITTER SPRINGS RD.	EAST RD.	BACHELOR VALLEY RD.	2	Rural Local	AC	6865	24	164760	6/13/2022	37
WOODPL	1	WOOD PLAZA WAY	SCENIC VIEW DR.	W-END	2	Rural Local	AC	211	24	5064	6/23/2022	52
WORKRC	1	WORK RIGHT CIR	SKY PARK DR.	N-END	2	Rural Local	AC	530	34	18020	6/8/2022	73
YANACT	1	YANA CT.	HOOPA DR.	END	2	Rural Local	AC	250	22	5500	6/25/2022	95
YANKEE	1	YANKEE VALLEY RD.	HONEY HILL DR.	POWDER HORN RD.	2	Rural Local	AC	10929	23	251367	6/22/2022	59
YAQUIM	1	YAQUIMA DR.	FAIRWAY DR.	TOMAHAWAK WAY	2	Rural Local	ST	2640	22	58080	4/18/2018	20
YOUNGD	1	YOUNG DRIVE	HARVEY BLVD.	END	2	Rural Local	AC	160	23	3770	6/17/2022	0
YOUNGS	1	YOUNG STREET	JEFFERSON	PVMT CHG@ BUSH STREET	2	Rural Local	AC	1056	21	22176	6/22/2022	9
YOUNGS	2	YOUNG STREET	PVMT CHG@BUSH ST.	BARNES	2	Rural Local	AC/AC	475	21	9975	6/22/2022	36
YUBAST	1	YUBA STREET	PLUMAS	END PAVEMENT	2	Rural Local	AC	528	22	11616	7/7/2011	23
YUBAST	2	YUBA STREET	YUBA STREET	END PAVEMENT	2	Rural Local	AC	422	20	8440	7/7/2011	20
YUKICT	1	YUKI CT (531P)	PONCA WAY	END	2	Rural Local	AC	120	28	3360	6/21/2022	91
YVONNE	1	YVONNE CIRCLE	LAWRENCE ROAD	END	2	Rural Local	ST	1162	23	29330	6/22/2022	94
ZENORD	1	ZENO ROAD	MOCKINGBIRD LN.	END	2	Rural Local	AC	1426	28	39928	6/26/2011	3
ZUNICT	1	ZUNI CT (532A)	TENINO WAY	S-END	2	Rural Local	AC	105	26	2730	8/6/2011	21

2022 PCI survey was conducted for the streets with 2018 PCI greater than 25.

Walking Survey was conducted on Residential and Rural Local.

Automated Survey was conducted on Arterial, Collector and Rural Minor Collector.

Section Description Inventory – Sorted by Descending PCI

Lake County - 2022 PMP Update
Section Description Inventory
Sorted by Descending PCI

Street ID	Section ID	Road Name	Begin Location	End Location	# of Lanes	Functional Class	Surface Type	Length (ft)	Width (ft)	Area (sf)	PCI Date	PCI
ACKLCT	2	ACKLEY CUTOFF	SH 175	530 FT E-OF SH 175	2	Rural Local	AC	530	22	11,660	6/25/2022	100
BICARD	3	BIG CANYON ROAD	HARBIN SPRINGS RD	DIAMOND D RANCH RD	2	Rural Minor Collector	GRAVEL	7,392	20	147,840	5/10/2008	100
BICARD	4	BIG CANYON ROAD	DIAMOND D RANCH RD	BARCELOUX DR	2	Rural Minor Collector	GRAVEL	9,504	20	190,080	5/10/2008	100
CASTLS	1	CASTLE SPRINGS RD (111A)	SOCRATES MINE RD	END	1	Rural Local	AC	6,495	24	155,880	6/24/2022	100
DOUGRD	1	DOUGLAS ROAD(516A)	MAIN ST.	LIVE OAK DR.	2	Rural Local	ST	370	21	7770	6/25/2022	100
HIGHVR	3	HIGH VALLEY ROAD	PAVEMENT CHANGE	PAVEMENT CHANGE	2	Rural Local	ST	528	22	11616	6/6/2022	100
HIGHVR	4	HIGH VALLEY ROAD	PAVEMENT CHANGE	PAVEMENT CHANGE	2	Rural Local	ST	264	22	5808	6/6/2022	100
HIGHVR	5	HIGH VALLEY ROAD	PAVEMENT CHANGE	PAVEMENT END	2	Rural Local	ST	20328	22	447216	6/6/2022	100
NEWLVR	1	NEW LONG VALLEY ROAD	HIGHWAY 20	PAVEMENT CHANGE	2	Collector	ST	11352	22	249744	6/6/2022	100
NORTH	1	NORTH DR	CRESTVIEW DR (V104)	SULPHUR BANK DR (V104)	2	Collector	ST	13042	20	260840	6/6/2022	100
SULPHU	1	SULPHUR BANK DR	NORTH DR (V104)	2.2 M. FROM NORTH DR (V104)	2	Collector	ST	12285	20	245700	6/6/2022	100
SULPHU	2	SULPHUR BANK DR	2.2 M. FROM NORTH DR (V104)	2.4 M. FROM NORTH DR (V104)	2	Collector	ST	1000	20	20000	6/6/2022	100
SULPHU	3	SULPHUR BANK DR	2.4 M FROM NORTH DR(PVMT CHNG)	SR 20	2	Collector	ST	3432	20	68640	6/6/2022	100
SULPHU	4	SULPHUR BANK DR	CITY OF CLEARLAKE	NORTH DR	2	Collector	ST	4435	24	106440	6/6/2022	100
LAKEDR	8	LAKESHORE DRIVE (205)	CLEARLAKE CITY LIMIT	CRESTVIEW DR	2	Collector	AC	1935	20	38700	5/20/2022	97
CHEYEC	1	CHEYENNE CT.	CHEYENNE DR	W-CUL DE SAC	2	Rural Local	AC	200	30	6,000	6/21/2022	96
CYPRES	2	CYPRESS AVE	HOHAPE AVE	CYPRESS AVE	1	Rural Local	AC	250	14	3500	6/24/2022	96
LKSHRX	1	LAKESHORE BL XTEN (306S)	SR 20	LAKESHORE BL	2	Rural Local	AC	265	24	6360	6/20/2022	96
MADROL	1	MADRONE LANE (502KD)	SODA BAY ROAD	BUCKINGHAM DR	2	Rural Local	ST	500	20	10000	6/22/2022	96
MATTHE	1	MATTHEWS RD.	SR 175	GEORGE RD	2	Rural Local	ST	1285	20	25700	6/11/2022	96
MATTHE	2	MATTHEWS RD.	GEORGE RD.	ACKLEY RD	2	Rural Local	AC	1320	18	23760	6/11/2022	96
SOUIXC	1	SOUIX CT.	TENAYA WAY	END	2	Rural Local	AC	230	22	5060	6/21/2022	96
THOMAS	1	THOMAS DR.	BIG VALLEY RD	ARGONAUT RD	2	Rural Local	AC	1915	24	45960	6/13/2022	96
BELLAV	2	BELL AVENUE	BELL PARK AVE.	PAVEMENT CHANGE	2	Rural Local	AC/AC	528	26	13,728	6/22/2022	95
BELLCN	1	BELL CIRCLE NORTH	BELL AVE.	END	2	Rural Local	ST	264	23	6,072	6/22/2022	95
BELLCS	1	BELL CIRCLE SOUTH	BELL AVENUE	END	2	Rural Local	ST	475	20	9,500	6/22/2022	95
BELLPK	1	BELL PARK AVE.	SR 29	BRIDGE	2	Rural Local	AC/AC	120	28	3,360	6/22/2022	95
CANDYL	1	CANDY LANE	LAWRENCE	MAY HOLLOW RD.	2	Rural Local	ST	2,218	21	46,578	6/22/2022	95
CANDYL	2	CANDY LANE	MAY HOLLOW RD.	JOSEPH TRAIL	2	Rural Local	ST	1,000	21	21,000	6/22/2022	95
DANIAC	1	DANIA CIRCLE (123E)	LAWRENCE	N-END	2	Rural Local	ST	528	23	12144	6/22/2022	95
HISPRD	6	HIGHLAND SPRINGS RD.	BELL HILL RD.	E. HIGHLAND SPRINGS RD.	2	Rural Local	ST	4065	22	89430	6/23/2022	95
JOEYCR	1	JOEY CIRCLE	LAWRENCE ROAD	END	2	Rural Local	ST	634	23	14582	6/22/2022	95
LAWREN	1	LAWRENCE ROAD	MAY HOLLOW RD.	CANDY LANE	2	Rural Local	ST	2112	25	52800	6/22/2022	95
LUCKYD	1	LUCKY DRIVE	BELL AVE.	BELL AVE.	2	Rural Local	ST	528	28	14784	6/22/2022	95
MONTCT	1	MONTE VISTA COURT	HWY 75	MONTE VISTA AVE	2	Residential	ST	425	21	8925	6/24/2022	95
MONTEV	1	MONTE VISTA LANE	MONTE VISTA CT	END	2	Residential	ST	480	22	10560	6/24/2022	95
NICHOL	1	NICHOLAS WAY	TINILYN RD	END	2	Residential	AC	2112	29	61248	6/22/2022	95
OAKTRC	1	OAK TREE COURT	McKEE RD	END	2	Residential	AC	656	30	19680	6/25/2022	95
PLUNKE	1	PLUNKETT LN.	BELL HILL RD.	PVMT CHANGE	2	Rural Local	AC	1040	22	22880	6/23/2022	95
SUZAND	1	SUZAN DRIVE	BELL AVE.	BELL AVE.	2	Rural Local	ST	475	24	11400	6/22/2022	95
WESTWI	1	WESTWIND ROAD (144H)	KONOCTI VISTA DR	END	2	Rural Local	AC	580	14	8120	6/24/2022	95

2022 PCI survey was conducted for the streets with 2018 PCI greater than 25.

Walking Survey was conducted on Residential and Rural Local.

Automated Survey was conducted on Arterial, Collector and Rural Minor Collector.

Lake County - 2022 PMP Update
Section Description Inventory
Sorted by Descending PCI

Street ID	Section ID	Road Name	Begin Location	End Location	# of Lanes	Functional Class	Surface Type	Length (ft)	Width (ft)	Area (sf)	PCI Date	PCI
WILDCA	2	WILDCAT DR.	START PVMT	SH 175	2	Rural Local	ST	1745	14	24430	6/16/2022	95
YANACT	1	YANA CT.	HOOPA DR.	END	2	Rural Local	AC	250	22	5500	6/25/2022	95
ACKLEY	1	ACKLEY ROAD	SH 29	MATTHEWS RD.	2	Rural Local	AC	4,760	20	95,200	6/9/2022	94
BOWCHR	1	BOWCHER LANE	HARTMANN RD.	HONEY HILL RD.	2	Rural Local	ST	1,320	25	33,000	6/22/2022	94
HIGHVVR	1	HIGH VALLEY ROAD	SR 20	PAVEMENT CHANGE	2	Rural Local	ST	528	22	11616	6/18/2022	94
HOPICT	1	HOPI CT.	CHINOOK DR.	E-CUL DE SAC	2	Rural Local	AC	300	22	6600	6/21/2022	94
JOSEPH	1	JOSEPH TRAIL	CANDY LN	END	2	Residential	AC	8864	18	159552	6/22/2022	94
PLAZA	4	PLAZA (208D)	FOOTHILL BLVD (LOWER FORK)	FORK BEGIN	2	Rural Local	AC/AC	371	23	8533	6/18/2022	94
PLUMCR	1	PLUM CIRCLE	ORCHARD SHORE DR	ORCHARD SHORE DR	1	Rural Local	AC	422	16	6752	6/10/2022	94
REDFIR	1	RED FIR LANE	BLACK OAK DRIVE	OBSERVATION RD.	2	Rural Local	ST	581	15	8715	6/16/2022	94
RENFRO	2	RENFRO DR.	SH 29	BELL HILL RD.	2	Rural Local	AC	3645	22	80190	6/23/2022	94
STEELH	1	STEELHEAD LN.	SODA BAY RD	CLEARLAKE	2	Rural Local	AC	4750	22	104500	6/23/2022	94
TENAYC	1	TENAYA CT.	TENAYA WAY	END	2	Rural Local	AC	120	22	2640	6/21/2022	94
YVONNE	1	YVONNE CIRCLE	LAWRENCE ROAD	END	2	Rural Local	ST	1162	23	29330	6/22/2022	94
ESTATD	1	ESTATES DRIVE (131)	SR 175	MEADOW DR.	2	Rural Local	AC	1056	20	21120	6/23/2022	93
FRONTA	1	FRONTAGE RD.	RANCHO VISTA DR.	BENDER DR.	2	Rural Local	AC	1060	18	19080	6/17/2022	93
LUCYCI	1	LUCY CIRCLE	MAY HOLLOW RD	END	2	Residential	ST	1584	19	30096	6/25/2022	93
THOMAS	3	THOMAS DR.	SH 29	S. END	2	Rural Local	AC	120	30	3600	6/13/2022	93
WALNUV	1	WALNUT VISTA WAY	KELSEY CREEK RD	END	2	Residential	AC	600	23	13800	6/23/2022	93
PAWNEC	1	PAWNEE CT.	PAWNEE TRAIL	S-CUL DE SAC	2	Rural Local	AC	100	30	3000	6/21/2022	92
PEACHC	1	PEACH CIRCLE	ORCHARD SHORE DR.	ORCHARD SHORE	1	Rural Local	AC/AC	422	16	6752	6/10/2022	92
THOMAS	2	THOMAS DR.	ARGONAUT RD	SR 29	2	Rural Local	AC	470	28	13160	6/13/2022	92
BELLPK	2	BELL PARK AVE.	BRIDGE	BELL AVE.	2	Rural Local	AC/AC	250	28	7,000	6/22/2022	91
CHIPPE	1	CHIPPEWA TRAIL	TENAYA WAY	FAIRWAY DRIVE	2	Rural Local	AC	2,700	24	64,800	6/21/2022	91
LAKEDR	9	LAKESHORE DRIVE (205)	SENTINEL LN	CRESTVIEW DR	2	Collector	AC	8500	20	170000	5/20/2022	91
MARCYC	1	MARCY CIRCLE	LAWRENCE ROAD	END	2	Rural Local	ST	739	23	19601	6/22/2022	91
YUKICT	1	YUKI CT (531P)	PONCA WAY	END	2	Rural Local	AC	120	28	3360	6/21/2022	91
HICKOR	1	HICKORY LANE	WALNUT WAY	WALNUT WAY	2	Rural Local	AC	686	16	10976	6/10/2022	90
HISPRD	7	HIGHLAND SPRINGS RD.	E. HIGHLAND SPRINGS RD.	END OF PVMT.	2	Rural Local	ST	11150	22	245300	6/23/2022	90
STONED	1	STONE DRIVE	FINLEY EAST	SODA BAY ROAD	2	Rural Local	AC	3960	22	87120	6/13/2022	90
ARGONA	2	ARGONAUT RD.	SR 29	BIG VALLEY RD.	2	Rural Local	AC	5,010	24	120,240	6/13/2022	89
CHINOK	1	CHINOOK DR.	PONCA WAY	TENAYA WAY	2	Rural Local	AC	580	22	12,760	6/21/2022	89
HILLSI	1	HILLSIDE CT.	CRYSTAL DR	END	2	Rural Local	AC	2325	16	37200	6/22/2022	89
HOOPAD	1	HOOPA DR.	CHEROKEE DR	CHINOOK DR	2	Rural Local	AC	1637	22	36014	6/21/2022	89
MAIDUD	1	MAIDU DRIVE	PONCA WAY	END	2	Rural Local	AC	60	22	1320	6/21/2022	89
SODABA	2A	SODA BAY RD	MANNING CREEK BR	BIGVALLEY RD	2	Collector	AC	1265	30	37950	5/20/2022	89
ARAPAH	1	ARAPAHO WAY	HOOPA DR	S-CUL DE SAC	2	Rural Local	AC	1,110	24	26,640	6/21/2022	88
CYPRES	1	CYPRESS AVE	SODA BAY RD	HOHAPE AVE	2	Rural Local	AC	740	16	11840	6/24/2022	88
EASTLA	1	EASTLAKE DRIVE	LITTLE BORAX LAKE RD	END - PASSED PALACE DR	2	Rural Local	ST	7128	20	147840	6/24/2022	88
GEORGE	3	GEORGE RD.	PAVEMENT WIDENS	END OF COUNTY MAINT.	2	Rural Local	ST	2000	16	32000	6/11/2022	88
LEMONC	1	LEMON CIRCLE	ORCHARD SHORES DR	ORCHARD SHORES DR	1	Rural Local	AC	422	16	6752	6/10/2022	88
MAINST	1	MAIN STREET	BELL HILL ROAD	GUNN ST	2	Collector	AC	478	28	13384	6/3/2022	88
VISTAM	1	VISTA MOUNTAIN ESTATES ROAD	KONOCTI RD	END	2	Residential	AC	991	23	22793	6/21/2022	88
BUTTSC	4	BUTTS CANYON ROAD	6.6 MI. FROM NAPA CO. LINE	7.7 MI. FROM NAPA CO. LINE	2	Collector	AC/AC	5,053	22	111,166	5/20/2022	87
EAHISP	1	EAST HIGHLAND SPRINGS R	HIGHLAND SPRINGS RD	ADOBE CREEK RD.	2	Rural Local	ST	7100	22	156200	6/23/2022	87

2022 PCI survey was conducted for the streets with 2018 PCI greater than 25.

Walking Survey was conducted on Residential and Rural Local.

Automated Survey was conducted on Arterial, Collector and Rural Minor Collector.

Lake County - 2022 PMP Update
Section Description Inventory
Sorted by Descending PCI

Street ID	Section ID	Road Name	Begin Location	End Location	# of Lanes	Functional Class	Surface Type	Length (ft)	Width (ft)	Area (sf)	PCI Date	PCI
PARALL	1	PARALLEL DR.	SH 175	1 MILE NO-OF SR 175	2	Rural Local	AC	5280	34	179520	6/11/2022	87
DALECT	1	DALE COURT	HONEY HILL	END	2	Rural Local	ST	528	20	10560	6/22/2022	86
ELKMOU	12	ELK MOUNTAIN ROAD	PINE MTN TURNOFF	SIMMONS ROAD	2	Collector	AC	4992	22	109824	5/3/2018	86
FRONRE	1	FRONTAGE RD. EXT.	OAK CREST AVE	ROSEMONT DR.	2	Rural Local	AC	1590	20	31800	6/17/2022	86
CAPARD	1	CALIFORNIA PACKING RD	FINLEY RD EAST	SODA BAY DR.	2	Rural Local	AC	3,065	22	67,430	6/23/2022	85
DOGWOL	1	DOGWOOD LANE	BOTTLE ROCK RD	MADRONE LN	2	Residential	AC/AC	470	15	7050	6/23/2022	85
KELSEY	1	KELSEY CREEK DRIVE	MADRONE LN (E)	MADRONE LN (W)	2	Residential	ST	1056	13	13728	6/23/2022	85
MADRLN	1	MADRONE LANE	KELSEY CREEK DR (E)	KELSEY CREEK DR (W)	2	Residential	AC/AC	433	13	5629	6/23/2022	85
PONCAW	1	PONCA WAY	ARAPAHO WAY	CHINOOK DR.	2	Rural Local	ST	1320	22	29040	6/21/2022	85
WESTLA	1	WESTLAKE DR (502JA)	PENNINSULA DR.	LITTLE BORAX LAKE RD.	2	Rural Local	AC/AC	6600	20	132000	6/23/2022	85
APPLEL	1	APPLE LANE	ORCHARD SHORE DRIVE	ORCHARD SHORE DRIVE	2	Rural Local	AC/AC	1,320	28	36,960	6/10/2022	84
BICARD	2	BIG CANYON ROAD	DRY CREEK BRIDGE	HARBIN SPRINGS RD	2	Rural Minor Collector	ST	5,274	22	116,608	5/20/2022	84
BUCKCT	1	BUCKINGHAM COURT	BUCKINGHAM DRIVE	END	2	Rural Local	ST	137	22	3,014	6/22/2022	84
CHEROD	1	CHEROKEE DR.	TENAYA WAY	S-CUL DE SAC	2	Rural Local	AC	690	24	16,560	6/21/2022	84
HISPRD	5-A	HIGHLAND SPRINGS RD.	BELL HILL RD	FRITCH RD	2	Rural Minor Collector	ST	4162	22	91564	5/20/2022	84
HISPRD	5-B	HIGHLAND SPRINGS RD.	FRITCH RD	MERRIT RD	2	Rural Minor Collector	ST	5538	22	121836	5/20/2022	84
MENDEN	1	MENDENHALL AVENUE	SR 20	MAIN ST	2	Collector	AC	2164	31	67084	5/20/2022	84
PINERC	1	PINER COURT	SYLAR LN	END	2	Residential	AC/AC	393	22	8646	6/21/2022	84
PIROCT	1	PIRO CT.	CHEYENNE DR.	END	2	Rural Local	AC	425	22	9350	6/21/2022	84
PONCAC	1	PONCA COURT (531S)	CHINOOK DRIVE	END	2	Rural Local	AC	581	22	12782	6/21/2022	84
WHITED	1	WHITE OAK WAY	HOHAPE AVE	END	2	Rural Local	AC/AC	300	12	3600	6/24/2022	84
BELLHR	9	BELL HILL ROAD	2855 BELL HILL	RENFRO DR	2	Rural Minor Collector	AC	2,019	19	38,361	5/20/2022	83
CHEYED	1	CHEYENNE DR.	CHIPPEWA TRAIL	TENAYA WAY	2	Rural Local	AC	1,060	24	25,440	6/21/2022	83
SODABA	15	SODA BAY RD	PVMT CHNG @ CRYSTAL DR	0.6 MILES S OF CRYSTAL DR (RIVIERA WEST)	2	Collector	ST	3700	23	85100	5/20/2022	83
BUFFAL	1	BUFFALO COURT	CHEYENNE DR.	W-CUL DE SAC	2	Rural Local	AC	580	24	13,920	6/21/2022	82
DIANEL	1	DIANE LANE (305F)	BLUE LAKES RD.	END	2	Rural Local	AC/AC	634	19	12046	6/14/2022	82
FRANCI	1	FRANCIS LANE	NICHOLAS WY	JACLYN DR	2	Residential	AC	528	26	13728	6/22/2022	82
MERRIT	1	MERRITT ROAD	SR 29	BIG VALLEY ROAD	2	Collector	AC	2060	32	65920	5/20/2022	82
SODABA	13	SODA BAY RD	PVMT CHNG @ BUCKINGHAM	PVMT CHNG @ MADRONE LN	2	Collector	AC/AC	3168	21	66528	5/20/2022	82
SPURRD	1	SPUR RD.	SADDLE RD.	END	2	Rural Local	ST	686	28	20033	6/25/2022	82
TENAYA	1	TENAYA WAY	CHIPPEWA TRAIL	HIGHWAY 281	2	Rural Local	AC	2600	24	62400	6/21/2022	82
GIFFOR	1	GIFFORD SPRINGS RD.	SR 175	END	2	Rural Local	AC	10613	20	212260	6/23/2022	81
BUCKIN	1	BUCKINGHAM DRIVE (502KE)	GREEN WAY	CRYSTAL DRIVE	2	Rural Local	ST	4,488	22	98,736	6/22/2022	80
BUTTSC	3	BUTTS CANYON ROAD	19657 BUTTS CYN (5.8 MI FROM NAPA CO LINE)	6.6 MI FROM NAPA CO LINE	2	Collector	AC	4,224	26	109,824	5/20/2022	80
MEADOW	1	MEADOW DR.	ESTATES DR.	ESTATES DR.	2	Rural Local	AC	2957	17	50269	6/23/2022	80
MULBRY	1	MULBERRY STREET	REDWOOD	WILLOW	2	Rural Local	ST	2112	15	31680	6/16/2022	80
SODABA	14	SODA BAY RD	PVMT CHNG @ MADRONE LN	PVMT CHNG @ CRYSTAL DR	2	Collector	AC/AC	1584	23	36432	5/20/2022	80
BELLHR	8	BELL HILL ROAD	PLUNKETT LN	2855 BELL HILL	2	Rural Minor Collector	AC	1,094	20	21,880	5/20/2022	79
CRYSTA	1	CRYSTAL DRIVE	SODA BAY RD	LITTLE BORAX LAKE ROAD	2	Rural Local	AC	1000	24	24000	6/22/2022	79

2022 PCI survey was conducted for the streets with 2018 PCI greater than 25.

Walking Survey was conducted on Residential and Rural Local.

Automated Survey was conducted on Arterial, Collector and Rural Minor Collector.

Lake County - 2022 PMP Update
Section Description Inventory
Sorted by Descending PCI

Street ID	Section ID	Road Name	Begin Location	End Location	# of Lanes	Functional Class	Surface Type	Length (ft)	Width (ft)	Area (sf)	PCI Date	PCI
FOOTHB	1	FOOTHILL BLVD. (208M)	SR 20	SR 20	2	Rural Local	AC/AC	1478	24	35472	6/18/2022	79
LEEBAR	1	LEE BARR ROAD	SR 29	END	2	Rural Local	AC	950	18	17100	6/20/2022	79
ORCHSH	1	ORCHARD SHORE DRIVE	SR 20	END	2	Rural Local	AC/AC	1584	32	50688	6/10/2022	79
PARKDR	1	PARK DRIVE	SODA BAY ROAD	PARK ROAD	2	Rural Minor Collector	AC	5545	20	110900	5/20/2022	79
WALNTW	1	WALNUT WAY (218B)	ORCHARD SHORE DRIVE	END	2	Rural Local	AC	1320	32	42240	6/10/2022	79
BIVARD	1	BIG VALLEY ROAD	SODA BAY ROAD	HIGHLAND SPRINGS ROAD	2	Rural Minor Collector	AC	1,300	22	28,600	5/20/2022	78
ELKMOU	1	ELK MOUNTAIN ROAD	MAIN ST	MIDDLE CREEK RD	2	Collector	AC	2660	28	74480	5/20/2022	78
HISPRD	3-A	HIGHLAND SPRINGS RD.	BIG VALLEY RD.	SR 29	2	Rural Minor Collector	ST	2601	21	54621	5/20/2022	78
PAWNET	1	PAWNEE TRAIL	TENAYA WAY	CHEYENNE DR.	2	Rural Local	AC	1320	22	29040	6/21/2022	78
BICARD	1	BIG CANYON ROAD	WARDLAW ST	DRY CREEK BRIDGE	2	Rural Minor Collector	ST	1,552	30	44,976	5/20/2022	77
CHESNT	1	CHESNUT LANE	WALNUT WAY	WALNUT WAY	2	Rural Local	AC	1,056	28	29,568	6/10/2022	77
FOESV	1	FORESTVIEW DR.	HOHAPE AVE	CYPRESS AVE	2	Rural Local	AC/AC	530	15	7950	6/24/2022	77
JACLYN	1	JACLYN DRIVE	TINILYN RD	END	2	Residential	AC	1584	26	41184	6/22/2022	77
PLAZA	1	PLAZA (208D)	FOOTHILL	PAVEMENT CHANGE (UPPER FORK)	2	Rural Local	AC/AC	283	23	6509	6/18/2022	77
SHORED	1	SHOREVIEW DRIVE	LAKE STREET	SOUTH END	2	Rural Local	ST	1815	26	47190	6/10/2022	77
GRAPEC	1	GRAPE CIRCLE	ORCHARD SHORE DR	ORCHARD SHORE DR	1	Rural Local	AC/AC	422	16	6752	6/10/2022	76
LOCHLO	3	LOCH LOMOND RD	1.0 M. FROM STATE HWY 175	SEIGLER CANYON RD (V101)	2	Collector	ST	11775	22	259050	5/20/2022	76
MAYHOL	1	MAY HOLLOW ROAD	C STREET	END	2	Rural Local	ST	7392	19	140448	6/22/2022	76
EVERGR	1	EVERGREEN DRIVE	EASTRIDGE DRIVE	END	2	Rural Local	AC	3748	24	89952	6/22/2022	75
GREENW	1	GREENWAY DRIVE	GOLF DRIVE	LITTLE BORAX LAKE RD.	2	Rural Local	ST	2323	22	51106	6/22/2022	75
MORNID	1	MORNINGSIDE DR.	BERGESEN DR.	WESTRIDGE DR	2	Rural Local	AC	686	24	16464	6/22/2022	75
POINTL	9	POINT LAKEVIEW RD	MM 219-326	SUNRISE DR	2	Collector	ST	4210	18	75780	5/20/2022	75
ANDRAP	1	ANDERSON RANCH PARKWAY	WEST END	SR 53	2	Rural Local	AC	1,162	28	32,536	6/20/2022	74
BUTTSC	8	BUTTS CANYON ROAD	8.3 MI. FROM NAPA CO. LINE	SR 29	2	Collector	AC/AC	7,920	22	174,240	5/20/2022	74
GADDYL	2	GADDY LANE	STATE STREET	GUNN STREET	2	Rural Minor Collector	AC	3115	21	65415	5/20/2022	74
HARTMA	2	HARTMANN ROAD	HIDDEN VALLEY RD	END	2	Collector	AC	5597	24	134328	5/20/2022	74
HISPRD	4	HIGHLAND SPRINGS RD.	SR 29	MERRIT ROAD	2	Rural Minor Collector	ST	6600	22	145200	5/20/2022	74
ORCHAR	1	ORCHARD DRIVE	WESTLAKE DRIVE	EASTLAKE DRIVE	2	Rural Local	AC	1300	18	23400	6/23/2022	74
SKYLIN	1	SKYLINE DRIVE	RIVIERA HEIGHTS DRIVE	MARINA VIEW ROAD	2	Rural Local	ST	1850	21	38850	6/24/2022	74
SODABA	16	SODA BAY RD	0.6 MILES S OF CRYSTAL DRIVE (RIVIERA WEST)	700 S OF KONOCTI BAY ROAD	2	Collector	AC	12144	23	279312	5/20/2022	74
THIRTE	1	THIRTEENTH AVE. (307P)	SR 20	COUNTRY CLUB DRIVE	2	Rural Local	ST	1109	50	55450	6/17/2022	74
POINTL	5	POINT LAKEVIEW RD	KONOCTI VISTA DR	BAYLIS COVE RD	2	Collector	ST	3798	18	68364	5/20/2022	73
STONEF	1	STONEFIELD COURT	SANTA CLARA RD	END	2	Residential	AC	580	23	13340	6/9/2022	73
WORKRC	1	WORK RIGHT CIR	SKY PARK DR.	N-END	2	Rural Local	AC	530	34	18020	6/8/2022	73
BUTTSC	6-A	BUTTS CANYON ROAD	7.7 MI. FROM NAPA CO. LINE	LOCONOMO (8.0 MI. FROM NAPA CO. LINE)	2	Collector	AC/AC	2,053	22	45,166	5/20/2022	72
COLLIE	2	COLLIER AVE.	SR 20	610 FT S/O SR20	2	Rural Local	ST	610	33	20,130	6/15/2022	72
COUNTR	1	COUNTRY CLUB DR	FOOTHILL DRIVE (V107)	STATE HWY 20 (P20)	2	Collector	AC	6336	28	177408	5/20/2022	72

2022 PCI survey was conducted for the streets with 2018 PCI greater than 25.

Walking Survey was conducted on Residential and Rural Local.

Automated Survey was conducted on Arterial, Collector and Rural Minor Collector.

Lake County - 2022 PMP Update
Section Description Inventory
Sorted by Descending PCI

Street ID	Section ID	Road Name	Begin Location	End Location	# of Lanes	Functional Class	Surface Type	Length (ft)	Width (ft)	Area (sf)	PCI Date	PCI
FTHLRD	1	FOOTHILL ROAD	LOCH LOMOND RD	END	2	Rural Local	ST	2376	13	30888	6/16/2022	72
MATTHE	3	MATTHEWS RD.	ACKLEY RD.	HIGHLAND SPRINGS RD.	2	Rural Local	AC	4225	24	101400	6/11/2022	72
POINTL	17-A	POINT LAKEVIEW RD	13633 POINT LAKEVIEW (WINERY)	13885 POINT LAKEVIEW (WINERY)	2	Collector	AC/AC	2651	24	63624	5/20/2022	72
BUTTSC	1-A	BUTTS CANYON ROAD	NAPA COUNTY LINE	2.1 MILES FROM NAPA CO	2	Collector	AC	11,217	22	246,774	5/20/2022	71
GEORGE	2	GEORGE RD.	MATTHEW RD.	PVMT. WIDENS	2	Rural Local	ST	2270	20	45400	6/11/2022	71
SEIGLE	1	SEIGLER CANYON RD	LOCH LOMOND RD (V101)	3 MILES N OF LOCH LOMOND	2	Collector	ST	15840	22	348480	5/20/2022	71
EASTRD	1	EAST ROAD (115D)	SR 29	SHADY GROVE RD.	2	Rural Local	ST	3168	24	76032	6/22/2022	70
EDGEWO	1	EDGEWOOD DRIVE	RIVIERA HEIGHTS DRIVE	MARINA VIEW DRIVE	2	Rural Local	ST	1300	20	26000	6/22/2022	70
GOLFDR	1	GOLF DRIVE	SODA BAY ROAD	BUCKINGHAM DRIVE	2	Rural Local	ST	500	23	11500	6/22/2022	70
GRNWDD	1	GREENWOOD DRIVE	BROADVIEW DR	MOUNTAIN CREST DR	2	Rural Local	AC	1478	22	32516	6/22/2022	70
LAKESH	4	LAKESHORE BOULEVARD	PAVEMENT CHANGE	SR 20	2	Rural Local	AC/AC	2760	20	55200	6/17/2022	70
LILLIA	1	LILLIAN DRIVE	HEIDI WAY	SINGLE SPRINGS DRIVE	2	Rural Minor Collector	AC	580	32	18560	6/3/2022	70
MAPLES	1	MAPLE SHADOWS DRIVE (110)	SH 175	SH 175	1	Rural Local	ST	2429	17	41293	6/24/2022	70
MARINA	1	MARINA VIEW DRIVE	GRANDE VISTA DR	SODA BAY ROAD	2	Rural Local	ST	4100	20	82000	6/22/2022	70
MORNIN	1	MORNINGSIDE CIR.	WESTRIDGE CIR	WESTRIDGE DR	2	Rural Local	AC	580	19	11020	6/22/2022	70
POINTL	15-A	POINT LAKEVIEW RD	TURNOUT	13359 POINT LAKEVIEW (QUARRY)	2	Collector	AC/AC	1886	18	33948	5/20/2022	70
RIVIWD	1	RIVIERA WEST DRIVE	SODA BAY ROAD	END	2	Rural Local	AC	3540	20	70800	6/23/2022	70
SEIGLE	2	SEIGLER CANYON RD	3.0 Miles N of Loch Lomond	SR 29	2	Collector	AC	10560	20	211200	5/20/2022	70
SODABA	4	SODA BAY RD	PVMT CHNG @ ADOBE CR	PAVEMENT CHANGE	2	Collector	AC/AC	2376	21	49896	5/20/2022	70
TINILY	1	TINILYN ROAD	SPRUCE GROVE RD	SPRUCE GROVE RD	2	Residential	AC	2112	25	52800	6/22/2022	70
WESTRC	1	WESTRIDGE CIRCLE	WESTRIDGE CT.	WESTRIDGE DR.	2	Rural Local	AC	1848	23	42504	6/23/2022	70
WESTWD	1	WESTWOOD DRIVE	GRANDE VISTA	RIVIERA HEIGHTS DRIVE	2	Rural Local	AC	1320	21	27720	6/23/2022	70
AQUAVV	1	AQUA VISTA WAY	SODA BAY RD.	FAIRVIEW DR.	2	Rural Local	AC	634	22	13,948	6/22/2022	69
BERGED	1	BERGESEN DR.	SODA BAY DR.	S-END	2	Rural Local	AC	2,059	24	49,416	6/24/2022	69
BIVARD	1.5	BIG VALLEY ROAD	HIGHLAND SPRINGS RD	THOMAS DR	2	Rural Minor Collector	AC	8,920	24	214,080	5/20/2022	69
EVERLN	1	EVERGREEN LN.	EVERGREEN DR.	SE-END	2	Rural Local	AC	400	24	9600	6/22/2022	69
HIGHLC	1	HIGHLAND CIRCLE	BERGESEN DR.	E-END	2	Rural Local	AC	317	20	6340	6/24/2022	69
HIRDEA	1	HILL ROAD EAST	HILL ROAD	HILL ROAD	2	Rural Local	AC	15735	34	534990	6/14/2022	69
LFNRWY	1	LAMPSON FIELD RUNWAY	EAST END	WEST END	1	Other	AC	3850	60	231000	5/3/2018	69
MEADOD	1	MEADOW WOOD DR.	RIVIERA WEST DR	HARBOR VIEW	2	Rural Local	AC	1320	24	31680	6/24/2022	69
MERRIT	2	MERRITT ROAD	BIG VALLEY ROAD	LOASA ROAD	2	Rural Minor Collector	AC	1055	32	33760	5/20/2022	69
SPRUGR	2	SPRUCE GROVE ROAD	PAVEMENT CHANGE	JERUSALEM GRADE	2	Rural Local	AC	9240	20	184800	6/22/2022	69
ALTALN	1	ALTA LANE	RIVIERA HTS. DR.	EVERGREEN DR.	2	Rural Local	AC	500	24	12,000	6/22/2022	68
EASTRI	1	EASTRIDGE DR.	RIVIERA HTS. DR.	EVERGREEN DR.	2	Rural Local	AC	530	24	12720	6/24/2022	68
GRANDV	1	GRANDE VISTA DR.	WESTRIDGE DR.	END	2	Rural Local	AC	792	21	16632	6/24/2022	68
HONEYH	1	HONEY HILL DR.	YANKEE VLY RD	400 FT SW-OF DALE CT	2	Rural Local	AC	4999	23	114977	6/22/2022	68
NEWLVR	4	NEW LONG VALLEY ROAD	PAVEMENT CHANGE	PAVEMENT CHANGE	2	Collector	AC/AC	792	22	17424	5/20/2022	68
POINTL	18-A	POINT LAKEVIEW RD	13885 POINT LAKEVIEW (WINERY)	HWY 29	2	Collector	ST	1292	21	27132	5/20/2022	68
POINTL	4	POINT LAKEVIEW RD	SCHOONER CT	KONOCTI VISTA DR	2	Collector	AC/AC	3150	18	56700	5/20/2022	68
SODABA	10	SODA BAY RD	GADDY LN	PVMT CHNG @ LAKEWOOD	2	Collector	AC	12936	22	284592	5/20/2022	68

2022 PCI survey was conducted for the streets with 2018 PCI greater than 25.

Walking Survey was conducted on Residential and Rural Local.

Automated Survey was conducted on Arterial, Collector and Rural Minor Collector.

Lake County - 2022 PMP Update
Section Description Inventory
Sorted by Descending PCI

Street ID	Section ID	Road Name	Begin Location	End Location	# of Lanes	Functional Class	Surface Type	Length (ft)	Width (ft)	Area (sf)	PCI Date	PCI
SODABA	5	SODA BAY RD	PAVEMENT CHANGE	PVMT CHNG @ HILL CR	2	Collector	AC/AC	264	21	5544	5/20/2022	68
WESTLC	1	WESTLAKE CT.	So. LAKE DR.	END	2	Rural Local	AC	530	21	11130	6/23/2022	68
BOTTLE	7	BOTTLE ROCK ROAD	PAVEMENT CHANGE	PAVEMENT CHANGE	2	Arterial	ST	4,650	22	102,300	5/20/2022	67
FOARDR	1	FOARD ROAD	ANDERSON SPRINGS RD.	RD.#8024	2	Rural Local	ST	264	11	2904	6/24/2022	67
LAKEDR	10	LAKESHORE DRIVE (205)	SENTINEL LN	CRESTVIEW DR (V104)	2	Collector	ST	2918	20	58360	5/20/2022	67
PENINS	1	PENINSULA DRIVE (514B)	WESTLAKE DRIVE	EASTLAKE DRIVE	2	Rural Local	AC	1800	22	39600	6/24/2022	67
FAIRVL	1	FAIRVIEW LN. (535E)	RIVIERA HTS. DR.	E-END	2	Rural Local	AC	422	22	9284	6/22/2022	66
HRDSTY	1	HARDISTY RANCH RD (8091)	DEWELL RD XTEND	S-END	2	Rural Local	AC	457	24	10968	6/15/2022	66
IDLEWD	1	IDLEWOOD DR.	RIVIERA WEST DR.	HARBOR VIEW DR.	2	Rural Local	AC	1109	24	26616	6/22/2022	66
NICELU	1	NICE	SR 29	PAVEMENT CHANGE	2	Arterial	AC/AC	7672	24	184128	5/20/2022	66
NORTHH	1	NORTH HEIGHTS DR.	RIVIERA WEST DR	MOUNTAIN CREST	2	Rural Local	AC	2323	22	51106	6/24/2022	66
PARKDR	2	PARK DRIVE	PARK ROAD	END	2	Rural Minor Collector	AC	777	110	85470	5/20/2022	66
PARKRD	1	PARK RD. (530)	PARK DR.	ST. FRANCIS DR	2	Rural Local	AC	1740	14	24360	6/24/2022	66
POINTL	7	POINT LAKEVIEW RD	BAYLIS COVE RD	ANDERSON RD	2	Collector	ST	3707	18	66726	5/20/2022	66
SODABA	2B	SODA BAY RD	BIGVALLEY RD	MISSION RANCHRIA RD	2	Collector	AC	3431	30	102930	5/20/2022	66
SODABA	7	SODA BAY RD	875 FT W-OF CA PACKING RD	CA PACKING RD	2	Collector	AC	792	21	16632	5/20/2022	66
SODABA	8	SODA BAY RD	PAVEMENT CHANGE	PVMT CHNG @ KELSEY CR	2	Collector	AC	3690	21	77490	5/20/2022	66
SOUTHL	1	SOUTHLAKE DRIVE	CRYSTAL DRIVE	END	2	Rural Local	ST	3400	22	74800	6/23/2022	66
STATES	1	STATE STREET	GADDY LANE	MAIN STREET	2	Rural Minor Collector	ST	2100	22	46200	5/20/2022	66
BERGES	1	BERGESEN CT.	BERGESEN DR.	N-END	2	Rural Local	AC	475	20	9,500	6/24/2022	65
BLKOAK	1	BLACK OAK DRIVE (544A)	LOCH LOMOND RD.	END	2	Rural Local	ST	1,742	19	33,928	6/16/2022	65
BLUEHE	1	BLUE HERON COURT	SHOREVIEW DRIVE	SOUTH END	2	Rural Local	AC	1,531	30	46,788	6/10/2022	65
BROADD	1	BROADVIEW DR.	RIVIERA WEST DR	W-END	2	Rural Local	AC	2,218	24	53,232	6/22/2022	65
ELMS	1	ELM ST (544L)	LOCH LOMOND RD	FOOTHILL RD	2	Residential	ST	211	15	3165	6/16/2022	65
EMERFD	1	EMERFORD DRIVE	HOBERG DRIVE	SR175	2	Rural Minor Collector	AC	2200	21	46200	5/20/2022	65
HILLRO	1-B	HILL ROAD	SIGN FOR HILL RD EAST	2565 HILL RD	2	Rural Minor Collector	AC/AC	1303	27	35181	5/20/2022	65
LAKEBL	31	LAKESHORE BLVD	PARK WAY RD	2222' N/PARK WAY RD	2	Collector	AC	2222	23	51106	5/20/2022	65
LAKEBL	4	LAKESHORE BLVD	ROCKY POINT RD	MIRAMONTE AVE	2	Collector	AC/AC	5200	29	150800	5/20/2022	65
OAKDRI	1	OAK DR.	SODA BAY RD.	PINE DR.	2	Rural Local	AC/AC	950	16	15200	6/24/2022	65
PINEDR	1	PINE DR.	SODA BAY RD.	END	2	Rural Local	AC/AC	792	16	12672	6/24/2022	65
PINETD	1	PINE TERRACE DR.	GREENWOOD DR.	NORTH HEIGHTS DR.	2	Rural Local	ST	2640	20	52800	6/23/2022	65
POINTL	16-A	POINT LAKEVIEW RD	13359 POINT LAKEVIEW (QUARRY)	13633 POINT LAKEVIEW (WINERY)	2	Collector	AC/AC	3165	18	56970	5/20/2022	65
SODABA	12	SODA BAY RD	PVMT CHNG @ EDGEWATER	PVMT CHNG @ BUCKINGHAM	2	Collector	ST	10560	21	221760	5/20/2022	65
SODABA	3	SODA BAY RD	PVMT CHNG@MISSION RANC	PVMT CHNG @ ADOBE CR	2	Collector	AC	4752	21	99792	5/20/2022	65
WESTPN	1	WESTERN PINE RD.	BLACK OAK	N. PORTION WESTERN PINE	2	Rural Local	ST	950	16	15200	6/16/2022	65
LOCHLO	2	LOCH LOMOND RD	0.2 M E OF SR 175-FTHILLS RD	1.0 M E OF SR 175	2	Collector	AC/AC	4224	22	92928	5/20/2022	64
MAIN	1	MAIN ST (311B)	SR 20	SECOND ST	2	Rural Minor Collector	AC	1312	49	64288	5/20/2022	64
POINTL	8	POINT LAKEVIEW RD	ANDERSON RD	MM 219-326	2	Collector	AC/AC	2467	18	44406	5/20/2022	64
SODABA	11	SODA BAY RD	PVMT CHNG @ LAKEWOOD	PVMT CHNG @ EDGEWATER	2	Collector	AC/AC	528	22	11616	5/20/2022	64

2022 PCI survey was conducted for the streets with 2018 PCI greater than 25.

Walking Survey was conducted on Residential and Rural Local.

Automated Survey was conducted on Arterial, Collector and Rural Minor Collector.

Lake County - 2022 PMP Update
Section Description Inventory
Sorted by Descending PCI

Street ID	Section ID	Road Name	Begin Location	End Location	# of Lanes	Functional Class	Surface Type	Length (ft)	Width (ft)	Area (sf)	PCI Date	PCI
STFRAN	2	ST. FRANCIS DR.	PARK RD	100 FT NO-OF ELIZABETH DR	2	Rural Local	AC	530	22	11660	6/23/2022	64
TODDRD	3	TODD RD.	PVMT CHANGE.	LAKEPORT BLVD.	2	Rural Local	ST	425	52	22100	6/11/2022	64
CRESTV	1	CRESTVIEW DR.	LAKESHORE DRIVE	NORTH DRIVE	2	Collector	ST	828	20	16560	5/20/2022	63
ELKMOU	2	ELK MOUNTAIN ROAD	MIDDLE CREEK RD	RANCHERIA RD	2	Collector	ST	4430	22	97460	5/20/2022	63
HARBOR	1	HARBORVIEW DR.	SHORELINE VIEW DR.	RIVIERA WEST DR.	2	Rural Local	AC	1637	24	39288	6/24/2022	63
LAKEBL	32	LAKESHORE BLVD	2222' N/PARK WAY RD	ROCKY POINT RD	2	Collector	AC/AC	2076	23	47748	5/20/2022	63
LFTXWY	7	LAMPSON FIELD TAXIWAY	RUNWAY	TIEDOWN APRON	1	Other	AC	250	30	7500	5/3/2018	63
POINTL	3	POINT LAKEVIEW RD	HOK HAS HA LN	SCHOONER CT	2	Collector	AC	2087	18	37566	5/20/2022	63
WILWRD	2	WILLOW ROAD	LOCH LOMOND RD.	SYCAMORE	2	Rural Local	ST	475	20	9500	6/23/2022	63
LOCHLO	1	LOCH LOMOND RD	SR 175	0.2 M E of SR 175 - FTHILLS RD	2	Collector	AC/AC	1056	22	23232	5/20/2022	62
MORGAN	2-A	MORGAN VALLEY ROAD	MILL ST	16905 MORGAN VLY RD	2	Collector	AC	3100	22	68200	5/20/2022	62
RIVIHD	1	RIVIERA HEIGHTS DRIVE	EVERGREEN DRIVE	SODA BAY ROAD	2	Rural Local	AC	5800	20	116000	6/23/2022	62
SHORVW	1	SHORELINE VIEW WAY	RIVIERA WEST DRIVE	END	2	Rural Local	ST	1640	20	32800	6/23/2022	62
HARTMA	1	HARTMANN ROAD	SH 29	HIDDEN VALLEY RD	2	Collector	AC	5280	40	211200	5/20/2022	61
LFTXWY	3	LAMPSON FIELD TAXIWAY	RUNWAY	TAXIWAY 1	1	Other	AC	240	30	7200	5/3/2018	61
MAPLEL	1	MAPLE LANE	BLACK OAK	FOOTHILL	2	Rural Local	ST	528	16	8448	6/16/2022	61
POINTL	1	POINT LAKEVIEW RD	STATE HWY 281	LASSEN WAY	2	Collector	AC	2092	22	46024	5/20/2022	61
SCENIC	1	SCENIC VIEW DR.	HARBOR VIEW DR.	END	2	Rural Local	ST	370	26	9620	6/23/2022	61
CRESTV	2	CRESTVIEW DR.	NORTH DR	END	2	Collector	ST	4910	23	112930	5/20/2022	60
MAINST	2-B	MAIN STREET	FOURTH ST	GUNN ST	2	Collector	AC	1443	59	85137	5/20/2022	60
MISSIO	1	MISSION RANCHERIA RD.	SODA BAY RD.	PVMT CHANGE	2	Rural Local	AC	4225	22	92950	6/13/2022	60
MOUNTC	1	MOUNTAIN CREST DR.	RIVIERA WEST DR	SW-END	2	Rural Local	AC	2112	24	50688	6/24/2022	60
POINTL	10	POINT LAKEVIEW RD	SUNRISE DR	TURNOUT	2	Collector	AC/AC	4081	18	73458	5/20/2022	60
BELLHR	10	BELL HILL ROAD	RENFRO DR	SR29	2	Rural Minor Collector	ST	3,960	22	87,120	5/20/2022	59
FAIRVD	1	FAIRVIEW DR. (535D)	RIVIERA HTS. DR.	W-END	2	Rural Local	AC	792	20	15840	6/22/2022	59
KNOBKO	1	KNOB CONE DR.	RIVIERA WEST DR.	HARBOR VIEW DR.	2	Rural Local	AC	1003	24	24072	6/22/2022	59
LAKE	1	LAKE STREET	MORGAN VALLEY RD (V102)	CLEARLAKE CITY LIMITS	2	Collector	AC	6010	33	198330	5/20/2022	59
LFTXWY	6	LAMPSON FIELD TAXIWAY	RUNWAY	NORTH	1	Other	AC	370	30	11100	5/3/2018	59
LFTDAP	1	LAMPSON FIELD TIEDOWN APRON	TAXIWAY 7	SOUTH PROPERTY LINE	2	Other	AC	470	186	87420	5/3/2018	59
MAIN	2	MAIN ST (311B)	SECOND ST	ELK MOUNTAIN RD	2	Rural Minor Collector	AC	1170	24	28080	5/20/2022	59
MORGAN	1	MORGAN VALLEY ROAD	STATE HIGHWAY 29	MILL STREET	2	Collector	AC	1715	64	109760	5/20/2022	59
NEWLVR	3	NEW LONG VALLEY ROAD	PVMT CHNG @ POMO TRAIL	PAVEMENT CHANGE	2	Collector	AC	2112	22	46464	6/6/2022	59
RIHTCT	1	RIVIERA HEIGHTS CT.	RIVIERA HTS. DR.	END	2	Rural Local	AC	200	40	8000	6/23/2022	59
SKYPRK	1	SKY PARK DR.	HIGHLAND SPRINGS RD	WORK RIGHT CIR	2	Rural Local	AC	2270	36	81720	6/9/2022	59
TOYONC	1	TOYON CT.	RIVIERA WEST DR.	N-END	2	Rural Local	AC	528	22	11616	6/23/2022	59
YANKEE	1	YANKEE VALLEY RD.	HONEY HILL DR.	POWDER HORN RD.	2	Rural Local	AC	10929	23	251367	6/22/2022	59
ARMSTR	3	ARMSTRONG STREET	BUSH ST	EAST END	2	Rural Local	AC/AC	1,354	42	56,868	6/24/2022	58
SODABA	9	SODA BAY RD	PVMT CHNG @ KELSEY CR	GADDY LN	2	Collector	AC	1665	21	34965	5/20/2022	58
VENTUR	1	VENTURI DR.	FOX DR.	EMERFORD	2	Rural Local	AC	3907	20	78140	6/16/2022	58
WSTRCT	1	WESTRIDGE COURT	WESTRIDGE CIRCLE	END	2	Rural Local	AC	120	34	4080	6/24/2022	58
BUTTSC	1-B	BUTTS CANYON ROAD	2.1 MILES FROM NAPA CO	4.0 MILES FROM NAPA CO	2	Collector	AC	9,971	22	219,362	5/20/2022	57

2022 PCI survey was conducted for the streets with 2018 PCI greater than 25.

Walking Survey was conducted on Residential and Rural Local.

Automated Survey was conducted on Arterial, Collector and Rural Minor Collector.

Lake County - 2022 PMP Update
Section Description Inventory
Sorted by Descending PCI

Street ID	Section ID	Road Name	Begin Location	End Location	# of Lanes	Functional Class	Surface Type	Length (ft)	Width (ft)	Area (sf)	PCI Date	PCI
CLOVER	1	CLOVER DRIVE	CLOVER VALLEY RD	MIDDLE CREEK RD	2	Rural Minor Collector	AC	3,170	24	76,080	5/20/2022	57
FLYJIB	1	FLYING JIB COURT	KEYS BLVD.	END	2	Rural Local	AC	370	36	14205	6/10/2022	57
GADDYL	1	GADDY LANE	SODA BAY ROAD	STATE STREET	2	Rural Minor Collector	AC	11352	21	238392	5/20/2022	57
HAWAIN	1	HAWAINA DRIVE	POINT LAKEVIEW DRIVE	POINT LAKEVIEW DRIVE	2	Rural Local	ST	6336	22	139392	6/25/2022	57
JEFFER	1	JEFFERSON STREET	DOUGLAS	WARDLAW	2	Rural Local	AC/AC	1478	18	26604	6/22/2022	57
MAINS	1	MAIN ST (311B)	SR 29	END	2	Rural Local	AC	1055	30	31650	6/22/2022	57
MNZNTA	1	MANZANITA LANE (544M)	SYCAMORE	LOCH LOMOND RD.	2	Rural Local	ST	422	13	5486	6/16/2022	57
OLDLUC	1	OLD LUCERNE RD.	CLOVER VALLEY ROAD	PAVEMENT CHANGE	2	Rural Local	ST	1784	25	44600	6/15/2022	57
PINSTR	2	PINE ST. (117J)	PVMT CHANGE	PVMT CHANGE	2	Rural Local	AC/AC	528	40	21120	6/22/2022	57
LAKELA	1	LAKELAND STREET (210E)	LAKE STREET	KONOCTI VIEW	2	Rural Local	AC	425	25	10625	6/10/2022	56
NEWLVR	5	NEW LONG VALLEY ROAD	PAVEMENT CHANGE	SPRING VALLEY RD	2	Collector	ST	1056	22	23232	6/3/2022	56
RIATAR	1	RIATA ROAD	SPRUCE GROVE ROAD	PAVEMENT CHANGE	2	Rural Local	AC/AC	3328	24	79872	6/22/2022	56
SODABA	6	SODA BAY RD	PVMT CHNG @ HILL CR	875 FT W-OF CA PACKING RD	2	Collector	AC	4224	21	88704	5/20/2022	56
BOTTLE	6	BOTTLE ROCK ROAD	PAVEMENT CHANGE	PAVEMENT CHANGE	2	Arterial	ST	8,976	22	197,472	5/20/2022	55
BROADV	1	BROADVIEW CT.	BROADVIEW DR.	S-END	2	Rural Local	AC	370	22	8,140	6/24/2022	55
BSHSTR	2	BUSH STREET	PAVEMENT CHANGE	WARDLAW ST.	2	Rural Local	AC/AC	2,746	23	63,158	6/9/2022	55
ELKMOU	3	ELK MOUNTAIN ROAD	RANCHERIA RD	MIDDLE CREEK CAMP	2	Collector	ST	36000	22	792000	5/20/2022	55
DOUGST	3	DOUGLAS STREET (117E)	PVMT CHG @BUSH ST.	JACKSON ST.	2	Rural Local	AC/AC	550	20	11000	6/22/2022	54
FIRCRE	1	FIRCREST CT.	HARBOR VIEW DR.	N-END	2	Rural Local	AC	950	20	19000	6/22/2022	54
HILLRO	1-A	HILL ROAD	SCOTT'S VALLEY RD	SIGN FOR HILL RD EAST	2	Rural Minor Collector	AC/AC	900	27	24300	5/20/2022	54
NMAINS	1	NORTH MAIN ST (541A)	MERRITT RD	BELL HILL RD	2	Collector	AC	1600	34	54400	5/20/2022	54
RENFR	1	RENFRO CROSSING (528)	BIG VALLEY RD	LOASA RD	2	Rural Local	AC	845	26	21970	6/21/2022	54
ROSEAN	1	ROSE ANDERSON ROAD (112B)	ANDERSON SPRINGS RD	ANDERSON SPRINGS RD	2	Rural Local	ST	3696	16	59136	6/24/2022	54
SCOTTS	3	SCOTTS VALLEY RD	HENDRICKS RD	HWY 20	2	Collector	AC	48837	26	1269762	5/20/2022	54
SPRUGR	4	SPRUCE GROVE ROAD	DEER HILL RD	SR 29 (SOUTH)	2	Collector	AC	1462	32	46784	5/20/2022	54
BUTTSC	2	BUTTS CANYON ROAD	OAT HILL RD (5.4 MILES FROM NAPA CO. LINE)	19657 BUTTS CYN RD (5.8 MI. FROM NAPA CO. LINE)	2	Collector	ST	1,910	22	42,020	5/20/2022	53
CRESTW	1	CRESTWOOD DR.	BROADVIEW DR.	MOUNTIAN CREST DR.	2	Rural Local	AC	1320	23	30360	6/22/2022	53
LAKEST	1	LAKE STREET (208R)	HIGHWAY 20	LAKELAND STREET	2	Rural Local	AC	1340	28	37520	6/10/2022	53
MIRAMO	2	MIRAMONTE AVE. (413B)	TERRACE AVENUE	END	2	Rural Local	AC	1050	23	24150	6/14/2022	53
MORGAN	9-B	MORGAN VALLEY ROAD	MM 140-760	22800 MORGAN VLY RD	2	Collector	AC	2874	22	63228	5/20/2022	53
PARK	5	PARK WAY	HILL RD EAST	KEELING AVE	2	Collector	AC	2807	32	89824	5/20/2022	53
WESTRI	1	WESTRIDGE DRIVE	WESTRIDGE COURT	RIVIERA HEIGHTS DRIVE	2	Rural Local	AC	5500	20	110000	6/23/2022	53
ACORNS	1	ACORN STREET	FOOTHILL	SR 20	2	Rural Local	AC	370	25	9,250	6/18/2022	52
ECHODR	1	ECHO DR.	WESTRIDGE DR	GRANDE VISTA DR.	2	Rural Local	AC	1056	22	23232	6/22/2022	52
SULPCR	1	SULPHER CREEK ROAD	BOTTLE ROCK ROAD	HARRINGTON FLAT	2	Rural Minor Collector	ST	6300	22	138600	5/20/2022	52
SYCAMO	1	SYCAMORE RD.	REDWOOD RD.	LOCH LOMAND RD.	2	Rural Local	ST	1900	15	28500	6/16/2022	52
WOODPL	1	WOOD PLAZA WAY	SCENIC VIEW DR.	W-END	2	Rural Local	AC	211	24	5064	6/23/2022	52
BUTTSC	1-C	BUTTS CANYON ROAD	4.0 MILES FROM B NAPA CO	OAT HILL RD	2	Collector	AC	7,426	22	163,372	5/20/2022	51
LAKEBL	5	LAKESHORE BLVD	MIRAMONTE AVE	NICE-LUCERNE CUT-OFF	2	Collector	AC	6760	29	196040	5/20/2022	51
MELOLN	010	MELODY LANE	GOVERNMENT ST	GOVERNMENT ST	2	Collector	AC	1009	28	28252	5/20/2022	51

2022 PCI survey was conducted for the streets with 2018 PCI greater than 25.

Walking Survey was conducted on Residential and Rural Local.

Automated Survey was conducted on Arterial, Collector and Rural Minor Collector.

Lake County - 2022 PMP Update
Section Description Inventory
Sorted by Descending PCI

Street ID	Section ID	Road Name	Begin Location	End Location	# of Lanes	Functional Class	Surface Type	Length (ft)	Width (ft)	Area (sf)	PCI Date	PCI
WASHIN	2	WASHINGTON STREET	PVMT CHG @ MAIN ST.	END	2	Rural Local	AC/AC	739	25	18475	6/25/2022	51
PARNAS	1	PARNASSUS DRIVE	MAPLE SHADOWS	FORD FLAT RD.	2	Rural Local	ST	1320	15	19800	6/24/2022	50
PENNIN	1	PENINSULA VIEW DR.	SHORELINE VIEW DR.	FIR CREST CT.	2	Rural Local	AC	422	18	7596	6/23/2022	50
POINTL	2	POINT LAKEVIEW RD	LASSEN WAY	HOK HAS HA LN	2	Collector	AC	1860	18	33480	5/20/2022	50
STINSO	1	STINSON RD.	HARTMAN RD.	SANDY RD.	2	Rural Local	AC	3748	23	86204	6/22/2022	50
VLYOAK	1	VALLEY OAK DR (117Y)	CENTRAL PARK	CENTRAL PARK	2	Rural Local	AC	1055	36	37980	6/30/2022	50
HOBDRE	1	HOBERG DRIVE EAST	HOBERG DR	END	2	Residential	ST	528	22	11616	6/23/2022	49
LAKKPB	1	LAKE PORT BLVD	TODD RD.	SH 29	2	Rural Local	AC	530	52	27560	6/30/2022	49
MIDLCR	1	MIDDLE CREEK ROAD	ELK MOUNTAIN RD.	SECOND STREET	2	Rural Minor Collector	AC/AC	2112	24	50688	5/20/2022	49
JERUSA	3	JERUSALEM GRADE	PAVEMENT CHANGE	PAVEMENT CHANGE	2	Rural Local	ST	2112	18	38016	6/22/2022	48
KEELIN	1	KEELING AVENUE	CRYSTAL LAKE WAY	PARK WAY	2	Rural Minor Collector	ST	3696	21	77616	5/20/2022	48
BOTTLE	5	BOTTLE ROCK ROAD	PAVEMENT CHANGE	PAVEMENT CHANGE	2	Arterial	AC	1,100	22	24,200	5/20/2022	47
FISHSP	1	FISHERY SPRING ROAD	WILLOW RD.	END	2	Rural Local	ST	1637	20	33115	6/16/2022	47
HARRIN	3	HARRINGTON FLAT	BOTTLE ROCK RD	END OF PAVEMENT	2	Rural Minor Collector	AC	10243	20	204860	5/20/2022	47
HILLTO	1	HILLTOP ROAD	MULBERRY	END	1	Rural Local	ST	581	14	8134	6/16/2022	47
KEYBLV	2	KEYS BLVD	EVERGLADE BLVD	E-END	2	Rural Local	AC	2851	36	102636	6/10/2022	47
KONOCL	1	KONOCTI LN.	CYPRESS AVE.	N-END	2	Rural Local	AC	530	14	7420	6/24/2022	47
SUMMIT	1	SUMMIT BOULEVARD	HOBERG DRIVE	SR 175	2	Rural Minor Collector	ST	2100	20	42000	5/20/2022	47
ARMSTR	2	ARMSTRONG STREET	STEWART ST	BUSH ST	2	Rural Local	AC/AC	450	22	9,900	6/22/2022	46
KOBYRD	3	KONOCTI BAY ROAD	PVMT CHNG @ RICHMOND PARK	PAVEMENT CHANGE	2	Rural Local	AC/AC	792	18	14256	6/25/2022	46
MASHIE	1	MASHIE ROAD	PUTTER RD.	END PAVEMENT	2	Rural Local	ST	264	17	4488	6/23/2022	46
PUTAHL	1	PUTAH LANE	SR 29	PAVEMENT CHANGE	2	Rural Local	AC	350	38	13300	6/25/2022	46
PUTTER	1	PUTTER ROAD	PAR ROAD	END	2	Rural Local	ST	950	14	13300	6/23/2022	46
RANCHE	1	RANCHERIA RD.	ELK MOUNTAIN RD.	END	2	Rural Local	ST	7400	26	192400	6/15/2022	46
SODABA	17	SODA BAY RD	700 S OF KONOCTI BAY ROAD	SR 29	2	Collector	AC	15355	23	353165	5/20/2022	46
TISHAT	1	TISH	LAKE STREET	PAVEMENT CHANGE	2	Rural Local	AC	1056	26	27456	6/21/2022	46
CLAYTO	2	CLAYTON CREEK RD.	PVMT CHANGE	SPRUCE GROVE RD	2	Rural Local	ST	2,640	22	58,080	6/22/2022	45
LAKEBL	2	LAKESHORE BLVD	BEACH LN/CITY LIMITS	PARKWAY	2	Collector	AC	5984	33	197472	5/20/2022	45
NICELU	2	NICE	PAVEMENT CHANGE	SR 20 (P20)	2	Arterial	AC/AC	4887	38	185706	5/20/2022	45
PARK	3	PARK WAY	HILL RD	SR 29	2	Collector	AC	292	56	16352	6/3/2022	45
SCOTTS	1	SCOTTS VALLEY RD	LAKEPORT CITY LIMITS (11TH ST)	RIGGS RD	2	Collector	AC	2704	26	70304	5/20/2022	45
BOTTLE	2	BOTTLE ROCK ROAD	PAVEMENT CHANGE	PAVEMENT CHANGE	2	Arterial	AC	4,752	22	104,544	5/20/2022	44
BOTTLE	4	BOTTLE ROCK ROAD	PAVEMENT CHANGE	PAVEMENT CHANGE	2	Arterial	AC	13,728	22	302,016	5/20/2022	44
DWRDEX	1	DEWELL ROAD EXT.	RANCHERIA RD.	END	2	Rural Local	ST	2693	24	64632	6/15/2022	44
FREDRI	2	FREDRICKSON DRIVE	PAVEMENT CHANGE	MILL ST	2	Rural Local	AC	200	13	2600	6/21/2022	44
KONORD	1	KONOCTI ROAD	MAIN STREET	OAK HILLS LANE	2	Rural Minor Collector	AC	2600	36	93600	5/20/2022	44
LAKELA	2	LAKELAND STREET (210E)	KONOCTI VIEW	SOUTH END	2	Rural Local	AC	1080	28	30240	6/10/2022	44
LINCOL	1	LINCOLN STREET (117N)	WARDLAW STREET	END	2	Rural Local	AC/AC	1320	18	23760	6/22/2022	44
NEWLVR	2	NEW LONG VALLEY ROAD	PAVEMENT CHANGE	PVMT CHNG @ POMO TRAIL	2	Collector	AC/AC	1056	22	23232	6/6/2022	44

2022 PCI survey was conducted for the streets with 2018 PCI greater than 25.

Walking Survey was conducted on Residential and Rural Local.

Automated Survey was conducted on Arterial, Collector and Rural Minor Collector.

Lake County - 2022 PMP Update
Section Description Inventory
Sorted by Descending PCI

Street ID	Section ID	Road Name	Begin Location	End Location	# of Lanes	Functional Class	Surface Type	Length (ft)	Width (ft)	Area (sf)	PCI Date	PCI
REDHIL	1	RED HILLS RD.	SR 29	SR 175	2	Rural Minor Collector	AC	11620	24	278880	5/20/2022	44
SHADYL	1	SHADY LANE (401C)	HILL ROAD EAST	END	2	Rural Local	AC	1584	28	44352	6/14/2022	44
SMAIN	1	SOUTH MAIN ST	SODA BAY RD (V106)	CITY LIMITS	2	Collector	AC	3700	22	81400	5/20/2022	44
EBBTID	1	EBBTIDE VILLAGE	KEYS BLVD	END	2	Rural Local	AC	1531	28	42868	6/10/2022	43
PARK	4	PARK WAY	SR 29	HILL RD EAST	2	Collector	AC	320	32	10240	6/3/2022	43
SODABA	1	SODA BAY RD	STATE HWY 29	MANNING CREEK BR	2	Collector	AC/AC	4808	30	144240	5/20/2022	43
SPINNA	1	SPINNAKER CT.	END	END	2	Rural Local	AC	1320	28	36960	6/11/2022	43
TRINIT	1	TRINITY ROAD	SUMMIT BLVD.	SHASTA ROAD	2	Rural Local	ST	1214	20	24280	6/23/2022	43
BOTTLE	8	BOTTLE ROCK ROAD	PAVEMENT CHANGE	SR 29	2	Arterial	AC	15,312	33	505,296	5/20/2022	42
HARRIN	2	HARRINGTON FLAT	SULPHUR CREEK ROAD	SR 175	2	Rural Minor Collector	ST	5800	22	127600	5/20/2022	42
HIGHVR	2	HIGH VALLEY ROAD	PAVEMENT CHANGE	PAVEMENT CHANGE	2	Rural Local	AC/AC	264	22	5808	6/6/2022	42
KUGELM	1	KUGELMAN STREET	SR 53	END	2	Rural Local	AC/AC	897	28	25116	6/20/2022	42
LEESTR	1	LEE STREET (311L)	SECOND ST.	LEAGUE ST.	2	Rural Local	AC/AC	792	16	12672	6/15/2022	42
MAINST	3	MAIN STREET	LIVE OAK DR	SR 29	2	Collector	ST	2207	35	77245	5/20/2022	42
ANDRSP	1	ANDERSON SPRINGS RD.	SH 175	END	2	Rural Local	AC	6,811	20	136,220	6/24/2022	41
CIRCLE	1	CIRCLE DRIVE (544H)	MULBERRY	REDWOOD RD	1	Rural Local	ST	422	12	5,064	6/16/2022	41
JACKSO	1	JACKSON STREET	WARDLAW	CALLAYOMI	2	Rural Local	AC/AC	1795	18	32310	6/24/2022	41
KECRDR	4	KELSEY CREEK DRIVE	PAVMENT CHANGE	PAVEMENT CHANGE	2	Rural Local	ST	528	20	10560	6/23/2022	41
KONOVW	1	KONOCTI VIEW	ISLAND CIRCLE	KEYS BLVD.	2	Rural Local	ST	845	30	25350	6/10/2022	41
MADRON	1	MADRONE DR (502BE)	HOHAPE AVE	CYPRESS AVE	2	Rural Local	AC	1060	14	14840	6/24/2022	41
PARK	2	PARK WAY	KEELING AVE	LAKESHORE BLVD	2	Collector	AC	2242	28	62776	5/20/2022	41
PLUNKE	2	PLUNKETT LN.	PVMT CHANGE	S. END	2	Rural Local	AC	3580	20	71600	6/23/2022	41
SCOTTS	2	SCOTTS VALLEY RD	RIGGS RD	HENDRICKS RD	2	Collector	AC	7489	26	194714	5/20/2022	41
ACKLCT	1	ACKLEY CUTOFF	ACKLEY RD	1060 FT W-OF ACKLEY RD	2	Rural Local	AC	1,060	24	25,440	6/8/2022	40
BONHAM	2	BONHAM ROAD	QUARTERHORSE LN	END	2	Rural Local	ST	1,056	20	21,120	6/30/2022	40
BUENAV	1	BUENA VISTA AVE	SODA BAY RD.	END	2	Rural Local	AC	530	12	6,360	6/24/2022	40
FINLEY	1	FINLEY EAST	BIG VALLEY ROAD	ADOBE CREEK BRIDGE	2	Rural Local	ST	14256	21	299376	6/23/2022	40
ISLAND	1	ISLAND CIRCLE	NORTH END	SOUTH END	2	Rural Local	AC	3080	26	80080	6/10/2022	40
LIVEOA	1	LIVE OAK LN.	HOHAPE AVE	N-END	2	Rural Local	AC	530	14	7420	6/24/2022	40
MARTIN	1	MARTIN STREET	RIGGS ROAD	CITY LIMIT	2	Rural Minor Collector	ST	6864	22	151008	5/20/2022	40
MORGAN	13	MORGAN VALLEY ROAD	26650 MORGAN VLY RD	NAPA COUNTY LINE	2	Collector	AC	6417	22	141174	5/20/2022	40
MORGAN	2-B	MORGAN VALLEY ROAD	16905 MORGAN VLY RD	MM 140-157	2	Collector	AC	3476	22	76472	5/20/2022	40
NEWLVR	6	NEW LONG VALLEY ROAD	SPRING VALLEY RD	END OF PAVEMENT	2	Rural Local	AC	9504	22	209088	6/11/2022	40
SIEGLE	1	SEIGLER SPRINGS RD. N.	RED HILLS RD.	PVMT CHANGE	2	Rural Local	AC	3168	18	57024	6/16/2022	40
WALNTD	1	WALNUT DR (403E)	LAKESHORE BL	END	2	Rural Local	AC	2010	35	70350	6/14/2022	40
BUTTSC	7	BUTTS CANYON ROAD	LOCONOMO (8.0 MI. FROM NAPA CO. LINE)	8.3 MI. FROM NAPA CO. LINE	2	Collector	AC/AC	1,141	22	25,102	5/20/2022	39
CHAPPA	1	CHAPPAREL LN.	RIVIERA WEST DR	N-END	2	Rural Local	AC	634	21	13,314	6/22/2022	39
FIRSTS	1	FIRST STREET (311K)	MENDENHALL AVENUE	CLOVER VALLEY RD	2	Rural Local	AC/AC	2798	31	86738	6/15/2022	39
LFTXWY	1	LAMPSON FIELD TAXIWAY	EAST END	WEST END	1	Other	AC	3600	30	108000	5/3/2018	39
SANTCR	1	SANTA CLARA ROAD	SR 175	SOUTH END	2	Rural Minor Collector	AC/AC	3700	21	77700	5/20/2022	39

2022 PCI survey was conducted for the streets with 2018 PCI greater than 25.

Walking Survey was conducted on Residential and Rural Local.

Automated Survey was conducted on Arterial, Collector and Rural Minor Collector.

Lake County - 2022 PMP Update
Section Description Inventory
Sorted by Descending PCI

Street ID	Section ID	Road Name	Begin Location	End Location	# of Lanes	Functional Class	Surface Type	Length (ft)	Width (ft)	Area (sf)	PCI Date	PCI
SPRUGR	3	SPRUCE GROVE ROAD	JERUSALEM GRADE	DEER HILL LN	2	Rural Minor Collector	AC	9950	24	238800	5/20/2022	39
VENUSV	1	VENUS VILLAGE	KEYS BLVD.	END	2	Rural Local	AC	1689	28	47292	6/10/2022	39
WIDGEO	2	WIDGEON DRIVE	PAVEMENT CHANGE	HILLSIDE LANE	2	Rural Local	AC/AC	635	12	7620	6/20/2022	39
ANCHOR	1	ANCHOR VILLAGE	KEYS BLVD.	E-END	2	Rural Local	AC	1,222	28	34,216	6/10/2022	38
BICARD	7	BIG CANYON ROAD	PERINI CUTOFF	LOCH LOMOND RD	2	Rural Minor Collector	ST	3,696	20	73,920	5/20/2022	38
BOTTLE	1	BOTTLE ROCK ROAD	STATE HIGHWAY 175	PAVEMENT CHANGE	2	Arterial	ST	7,920	22	174,240	5/20/2022	38
CENTRA	1	CENTRAL PARK ROAD	SANTA CLARA ROAD	SR 29	2	Rural Local	AC/AC	1,320	22	29,040	6/9/2022	38
LEAGUE	1	LEAGUE STREET	SECOND ST.	LEE ST.	2	Rural Local	AC/AC	634	24	15216	6/15/2022	38
LEVYAV	1	LEVY AVENUE	SR 20	BOGGS AVE	2	Rural Local	AC	264	25	6600	6/17/2022	38
OLDWIT	1	OLD WITTER SPRINGS RD.	WITTER SPRINGS RD.	W-END	2	Rural Local	AC	1060	14	14840	6/13/2022	38
REGINA	1	REGINA WAY	FOX DRIVE	FOX DRIVE	2	Rural Local	AC	739	24	17736	6/16/2022	38
BAVARD	1	BACHELOR VALLEY ROAD	SR 20	EAST RD.	2	Rural Local	AC	6,760	24	162,240	6/13/2022	37
BLACKO	2	BLACK OAK STREET	PAVEMENT CHANGE	PAVEMENT CHANGE	2	Rural Local	AC/AC	290	15	4,350	6/17/2022	37
MERRIT	3-A	MERRITT ROAD	HIGHLAND SPRINGS RD	ROAD ENDS	2	Rural Minor Collector	AC	4252	22	93544	5/20/2022	37
WARDLA	2	WARDLAW STREET	SR 29	ST HELENA CREEK RD	2	Rural Minor Collector	AC	1162	27	31374	5/20/2022	37
WITTER	2	WITTER SPRINGS RD.	EAST RD.	BACHELOR VALLEY RD.	2	Rural Local	AC	6865	24	164760	6/13/2022	37
BENDER	1	BENDER DR.	SH 20	RANCHO VISTA	2	Rural Local	AC	1,270	24	30,480	6/17/2022	36
DRIFTW	1	DRIFTWOOD VILLAGE	KEYS BLVD	E-END	2	Rural Local	AC	1320	28	36960	6/10/2022	36
EICHOF	1	EICKHOFF RD.	SCOTTS VALLEY RD	N-END	2	Rural Local	AC	6910	20	138200	6/30/2022	36
KECRDR	6	KELSEY CREEK DRIVE	PAVEMENT CHANGE	PAVEMENT CHANGE	2	Rural Local	ST	528	21	11088	6/23/2022	36
PYLERD	1	PYLE RD.	SR 20	GARDEN RD	2	Rural Local	AC	1060	24	25440	6/15/2022	36
SPRUGR	1	SPRUCE GROVE ROAD	HIGHWAY 29 (NORTH)	SOUTH 5 MILES	2	Rural Local	AC	26400	24	633600	6/18/2022	36
VIRGIN	1	VIRGINIA DRIVE	RANCHO VISTA DR.	BENDER DR.	2	Rural Local	AC	1162	27	31374	6/17/2022	36
YOUNGS	2	YOUNG STREET	PVMT CHG@BUSH ST.	BARNES	2	Rural Local	AC/AC	475	21	9975	6/22/2022	36
BRENNE	1	BRENNEN STREET	BUSH	STEWART	2	Rural Local	AC/AC	190	18	3,420	6/9/2022	35
DRAKEC	1	DRAKE COURT	ST. FRANCIS DR.	N-CUL DE SAC	2	Rural Local	AC	580	28	16240	6/23/2022	35
FOXDR1	1	FOX DR.	300' W. OF REGINA	END	2	Rural Local	AC	3168	24	76032	6/16/2022	35
GRAHAM	2	GRAHAM STREET	SANTA CLARA AVE.	EAST END	2	Rural Local	AC/AC	528	20	10560	6/22/2022	35
HUMBDR	1	HUMBOLDT DRIVE	SUMMIT	SR 175	2	Rural Local	ST	1056	18	19008	6/23/2022	35
MARINV	1	MARINA VILLAGE	KEYS BLVD	END	2	Rural Local	AC	1003	28	28084	6/10/2022	35
MORGAN	4-B	MORGAN VALLEY ROAD	SKY HIGH RIDGE	MM 140-539	2	Collector	AC	3802	22	83644	5/20/2022	35
OLDLNG	2	OLD LONG VALLEY RD (217)	NEW LONG VALLEY RD	END OF PAVEMENT	2	Rural Local	AC	1584	14	22176	6/11/2022	35
PITNEY	1	PITNEY LN.	ELK MOUNTAIN RD.	END	2	Rural Local	AC	7130	24	171120	6/15/2022	35
TWNOAK	1	TWIN OAKS DRIVE	NIBLICK RD	PAVEMENT CHANGE	2	Rural Local	AC/AC	264	17	4488	6/23/2022	35
WSHNGT	1	WASHINGTON STREET (311C)	SECOND ST	FIRST ST	2	Rural Local	AC/AC	490	30	14700	6/15/2022	35
COLLIE	3	COLLIER AVE.	610 FT S/O SR 20	LAKESHORE BLVD	2	Rural Local	ST	974	27	26,298	6/15/2022	34
EVERGL	1	EVERGLADE BLVD	KEYS BLVD.	E-END	2	Rural Local	AC	1954	28	54712	6/10/2022	34
FOOTHI	1	FOOTHILL DRIVE	STATE HWY 20 (P20)	COUNTRY CLUB DRIVE (V107)	2	Collector	AC	2904	25	72600	5/20/2022	34
GRAHAM	1	GRAHAM STREET	WEST END	SANTA CLARA AVE.	2	Rural Local	AC/AC	264	25	6600	6/22/2022	34
HILSID	1	HILLSIDE LN (208H)	SR 20	WIDGEON WAY	2	Rural Local	AC	420	13	5460	6/20/2022	34

2022 PCI survey was conducted for the streets with 2018 PCI greater than 25.

Walking Survey was conducted on Residential and Rural Local.

Automated Survey was conducted on Arterial, Collector and Rural Minor Collector.

Lake County - 2022 PMP Update
Section Description Inventory
Sorted by Descending PCI

Street ID	Section ID	Road Name	Begin Location	End Location	# of Lanes	Functional Class	Surface Type	Length (ft)	Width (ft)	Area (sf)	PCI Date	PCI
KECRDR	1	KELSEY CREEK DRIVE	SR 29	GROSS CUTOFF ROAD	2	Rural Minor Collector	ST	7603	22	167266	5/20/2022	34
LIOADR	2	LIVE OAK DRIVE	HIGHWAY 29T	GROSS RD	2	Rural Minor Collector	ST	7392	21	155232	5/20/2022	34
MILLST	1	MILL STREET	MAIN ST	WINCHESTER STREET	2	Rural Minor Collector	AC	520	20	10400	5/20/2022	34
BAVARD	3	BACHELOR VALLEY ROAD	WITTER SPRINGS RD	PVMT CHANGE	2	Rural Local	AC	2,360	22	51,920	6/13/2022	33
BELLHR	7	BELL HILL ROAD	MM 510-129 (BEND ON ROAD)	PLUNKETT LN	2	Rural Minor Collector	ST	5,943	19	112,917	5/20/2022	33
CAMERO	1	CAMERON AVE	VIRGINIA AVE.	RANCHO VISTA DR.	2	Rural Local	ST	422	28	11,816	6/17/2022	33
CRUICK	1	CRUICKSHANK ROAD	SR 29	LIVE OAK DRIVE	2	Rural Minor Collector	AC	1320	22	29040	5/20/2022	33
DRYCRC	2	DRY CREEK CUTOFF	DRY CREEK RD	SH 175	2	Rural Minor Collector	ST	6095	22	134090	5/20/2022	33
HOBERG	1	HOBERG DRIVE (136F)	SUMMIT BOULEVARD	HOBERG DR EAST	2	Rural Minor Collector	ST	697	20	13940	5/20/2022	33
KEYBLV	1	KEYS BLVD	SR 20	EVERGLADE BLVD	2	Rural Local	ST	2746	26	71396	6/10/2022	33
MORGAN	11-B	MORGAN VALLEY ROAD	CHIMNEY ROCK RD	24620 MORGAN VLY RD	2	Collector	AC	5750	22	126500	5/20/2022	33
MORGAN	12-B	MORGAN VALLEY ROAD	REIFF RD	26650 MORGAN VLY RD	2	Collector	AC	3180	22	69960	5/20/2022	33
OLDLUC	2	OLD LUCERNE RD.	PAVEMENT CHANGE	PAVEMENT CHANGE	2	Rural Local	ST	816	22	17952	6/15/2022	33
PLZCRT	1	PLAZA COURT	PLAZA TERRACE	END	2	Rural Local	ST	158	30	4740	6/17/2022	33
RICHDR	1	RICHARD DRIVE	CORA DRIVE	END	2	Rural Local	AC	1584	27	43398	6/18/2022	33
TODDCT	1	TODD CT.	TODD RD.	END	2	Rural Local	AC	475	28	13300	6/11/2022	33
ELIZAB	1	ELIZABETH DR.	ST. FRANCIS DR.	END	2	Rural Local	ST	1215	24	29160	6/24/2022	32
GVRNMT	1	GOVERNMENT STREET	SR 20	FIRST ST.	2	Rural Local	AC/AC	950	31	29450	6/15/2022	32
KECRDR	3	KELSEY CREEK DRIVE	WIGHT WAY	PAVEMENT CHANGE	2	Rural Local	ST	5280	22	116160	6/23/2022	32
KONTER	1	KONOCTI TERRACE DRIVE	KONOCTI ROAD	LILLIAN DRIVE	2	Rural Local	AC	1690	30	50700	6/23/2022	32
LAGOCT	1	LAGOON CT. (502GE)	LAGOON DR.	N-END	2	Rural Local	ST	300	24	7200	6/24/2022	32
QUARTE	1	QUARTERHORSE LANE	COPSEY CREEK WAY	BONHAM ROAD	2	Rural Minor Collector	ST	880	22	19360	5/20/2022	32
BELLHR	5	BELL HILL ROAD	LESLIE LN	1490 BELL HILL RD	2	Rural Minor Collector	ST	547	20	10,940	5/20/2022	31
BIGBEA	1	BIG BEAR ROAD	WINCHESTER STREET	COPSEY CREEK WAY	2	Rural Minor Collector	ST	3,180	22	69,960	5/20/2022	31
BUCKEY	1	BUCKEYE AVE	SODA BAY RD.	BUENA VISTA	2	Rural Local	AC	530	12	6,360	6/24/2022	31
CSTREE	1	C STREET	SR 29	MAY HOLLOW ROAD	2	Rural Local	ST	120	25	3000	6/22/2022	31
DEWELL	1	DEWELL STREET	ELLIOTT ST.	LEAGUE ST.	2	Rural Local	AC/AC	370	19	7030	6/14/2022	31
DOUGST	2	DOUGLAS STREET (117E)	PVMT CHG @ STEWART	PVMT CHG @ BUSH ST.	2	Rural Local	AC/AC	460	23	10580	6/22/2022	31
LAKEVI	1	LAKEVIEW DRIVE (306A)	SR 20	BURPEE DR	2	Collector	ST	12389	24	297336	5/20/2022	31
LILLIA	2	LILLIAN DRIVE	SINGLE SPRINGS DRIVE	WILKERSON ROAD	2	Rural Minor Collector	ST	1300	20	26000	5/20/2022	31
MAINST	2-A	MAIN STREET	LIVE OAK DR	FOURTH DT	2	Collector	AC	1407	44	61908	5/20/2022	31
MIDLAK	1	MIDLAKE ROAD	SR 20	LAUREL DELL RD.	2	Rural Local	AC/AC	792	22	17424	6/14/2022	31
MTHOOD	1	MT HOOD WAY	END W. OF TETON WAY	E-END	2	Rural Local	ST	580	22	12760	6/21/2022	31
SABSTR	2	SABINI STREET	PAVEMENT CHANGE	FIRST ST	2	Rural Local	AC	536	22	11792	6/15/2022	31

2022 PCI survey was conducted for the streets with 2018 PCI greater than 25.

Walking Survey was conducted on Residential and Rural Local.

Automated Survey was conducted on Arterial, Collector and Rural Minor Collector.

Lake County - 2022 PMP Update
Section Description Inventory
Sorted by Descending PCI

Street ID	Section ID	Road Name	Begin Location	End Location	# of Lanes	Functional Class	Surface Type	Length (ft)	Width (ft)	Area (sf)	PCI Date	PCI
SOCRMR	1	SOCRATES MINES ROAD	HIGHWAY 175	END	2	Rural Minor Collector	AC	19270	26	501020	5/20/2022	31
SUMMIT	2	SUMMIT BOULEVARD	HOBERG DRIVE	END	2	Rural Minor Collector	AC	1003	18	18054	4/27/2018	31
BALBOA	1	BALBOA COURT	ST. FRANCIS CT.	N-CUL DE SAC	2	Rural Local	AC	200	40	8,000	6/24/2022	30
BARNES	1	BARNES STREET	SR 175	WARDLAW ST.	2	Rural Minor Collector	AC/AC	930	32	29,760	5/20/2022	30
BIVARD	2	BIG VALLEY ROAD	THOMAS DR	MERRITT RD	2	Rural Minor Collector	AC	12,808	24	307,392	5/20/2022	30
BOTTLE	3	BOTTLE ROCK ROAD	PAVEMENT CHANGE	PAVEMENT CHANGE	2	Arterial	AC	300	22	6,600	5/20/2022	30
FAIRWA	2	FAIRWAY DRIVE	HIGHWAY 281	HAWAINA WAY	2	Rural Local	ST	8712	20	174240	6/20/2022	30
FORDFL	1	FORD FLAT ROAD	PARNASSUS	END PAVEMENT	2	Rural Local	ST	1056	15	15840	6/24/2022	30
HOBERG	5-A	HOBERG DRIVE (136F)	HOBERG DR EAST	HOBERG DR SOUTH	2	Rural Minor Collector	AC	2056	18	37008	5/20/2022	30
KETCHC	1	KETCH COURT	KEYS BLVD.	END	2	Rural Local	AC	211	36	8481	6/10/2022	30
MILOSC	1	MILOS COURT	CORA DRIVE	END	2	Rural Local	ST	475	27	12825	6/18/2022	30
PEBBLW	1	PEBBLE WAY	END	END	2	Rural Local	ST	844	26	21944	6/10/2022	30
PINSTR	1	PINE ST. (117J)	LAKE AVE	PVMT CHG	2	Rural Local	AC/AC	528	26	13728	6/22/2022	30
SECOND	1	SECOND STREET (311)	MAIN STREET	MIDDLE CREEK RD	2	Rural Minor Collector	AC	686	33	22638	5/20/2022	30
SECOND	2	SECOND STREET (311)	MIDDLE CREEK RD	CLOVER VALLEY RD	2	Rural Local	AC	1637	31	50747	6/15/2022	30
TWNOAK	2	TWIN OAKS DRIVE	PAVEMENT CHANGE	PONDEROSA	2	Rural Local	ST	686	19	13034	6/23/2022	30
BASSLN	1	BASS LANE	NORTH END	SOUTH END	2	Rural Local	AC	1,109	28	31,052	6/10/2022	29
ELIOST	1	ELLIOTT STREET (311G)	SECOND ST	END	2	Rural Local	AC/AC	634	22	13948	6/15/2022	29
HARBIN	3	HARBIN SPRINGS RD.	PVMT CHNG	END	2	Rural Local	AC	11176	22	245872	6/9/2022	29
HEIDIW	1	HEIDI WAY	LOUIS LANE	LILLIAN DRIVE	2	Rural Minor Collector	AC	845	28	23660	5/20/2022	29
HOBERD	1	HOBERG DR (136FA)	EMERFORD DR	HOBERG RD SOUTH	2	Rural Minor Collector	AC	2112	23	48576	5/20/2022	29
LANDSD	2	LANDS END DRIVE (502GC)	LAGOON DRIVE	END	2	Rural Local	ST	581	24	13944	6/13/2022	29
LARKSP	2	LARKSPUR WAY	FAIRWAY DR.	S-END	2	Rural Local	ST	1060	24	25440	6/21/2022	29
OAKHIL	1	OAK HILLS LANE	KONOCTI ROAD	LOUIS LANE	2	Rural Minor Collector	AC	850	32	27200	5/20/2022	29
OAKRID	1	OAK RIDGE DRIVE	KONOCTI ROAD	OAK HILLS LANE	2	Rural Local	ST	898	29	26042	6/21/2022	29
OATHIL	1	OAT HILL RD.	BUTTS CANYON RD.	NAPA CO.	2	Rural Local	ST	14625	20	292500	6/9/2022	29
OLSONR	1	OLSON ROAD	SR 20	PINGREE RD	2	Rural Local	ST	264	14	3696	6/18/2022	29
PARROA	1	PAR ROAD	GOLF ROAD	PUTTER	2	Rural Local	ST	250	16	4000	6/23/2022	29
PINESU	1	PINE SUMMIT DRIVE	GIFFORD SPRINGS RD.	PAVEMENT CHANGE	2	Rural Local	ST	1848	25	46200	6/23/2022	29
PINGRE	1	PINGREE ROAD	SWANSON RD	OLSON RD	2	Rural Local	ST	792	15	11880	6/18/2022	29
SHAWNE	1	SHAWNEE CIRCLE	SHENANDOAH RD.	END	2	Rural Local	ST	475	25	12942	6/18/2022	29
SINGLE	1	SINGLE SPRINGS ROAD	LILLIAN DRIVE	LILLIAN DRIVE	2	Rural Minor Collector	AC	1300	20	26000	5/20/2022	29
SPRSTR	1	SPRINGE STREET (306H)	LAKEVIEW	SR 20	2	Rural Local	ST	3426	20	68520	6/17/2022	29
CATALA	1	CATALINA CT.	ST. FRANCIS DR.	N-CUL DE SAC	2	Rural Local	AC	200	40	8,000	6/23/2022	28
IRVINE	1	IRVINE AVE.	BLUE LAKES RD.	SR 20	2	Rural Local	ST	1056	25	26400	6/15/2022	28

2022 PCI survey was conducted for the streets with 2018 PCI greater than 25.

Walking Survey was conducted on Residential and Rural Local.

Automated Survey was conducted on Arterial, Collector and Rural Minor Collector.

Lake County - 2022 PMP Update
Section Description Inventory
Sorted by Descending PCI

Street ID	Section ID	Road Name	Begin Location	End Location	# of Lanes	Functional Class	Surface Type	Length (ft)	Width (ft)	Area (sf)	PCI Date	PCI
LINCNS	1	LINCOLN STREET	SECOND STREET	THIRD STREET	2	Rural Local	ST	317	20	6340	6/25/2022	28
MILLER	1	MILLER ROAD	POINT LAKEVIEW ROAD	END	2	Rural Local	ST	1000	16	16000	6/20/2022	28
SCCRRD	1	SCOTTS CREEK RD.	RIGGGS RD.	W-END	2	Rural Local	ST	12144	22	267168	6/11/2022	28
STOKES	1	STOKES AVENUE (407A)	LAKESHORE BLVD	HWY 20	2	Rural Local	ST	1848	25	46200	6/15/2022	28
BRDGAN	1	BRIDGE ARBOR NORTH	SR 20	PAVEMENT CHANGE	2	Rural Local	ST	2,640	26	68,640	6/15/2022	27
BURPEE	1	BURPEE DRIVE	LAKEVIEW DRIVE (V107)	STATE HWY 20 (P20)	2	Collector	AC	792	18	14,256	5/20/2022	27
CASCAD	1	CASCADE WAY	SEQUOIA RD	KLAMATH RD	2	Rural Local	AC	1,060	24	25,440	6/21/2022	27
COMSTK	1	COMSTOCK COURT	YANKEE VALLEY RD.	END	2	Rural Local	ST	2,006	23	46,138	6/22/2022	27
CORADR	1	CORA DRIVE	SR 20	END	2	Rural Local	AC	1795	24	43080	6/17/2022	27
HILLRO	1-C	HILL ROAD	2565 HILL RD	3453 HILL RD	2	Rural Minor Collector	AC/AC	5437	27	146799	5/20/2022	27
HOHAPE	1	HOHAPE AVE	SODA BAY RD.	CYPRESS AVE	2	Rural Local	AC/AC	1590	16	25440	6/24/2022	27
KECRDR	2	KELSEY CREEK DRIVE	GROSS CUTOFF ROAD	WIGHT WAY	2	Rural Local	ST	2380	22	52360	6/23/2022	27
KONORD	2	KONOCTI ROAD	OAK HILL LANE	MOUNTAIN VISTA E.S.	2	Rural Local	AC/AC	1425	24	34200	6/23/2022	27
LAGOOD	1	LAGOON DR.(502GD)	LANDS END DR.	END	2	Rural Local	ST	1585	24	38040	6/13/2022	27
ROBINH	1	ROBIN HILL DRIVE	LAKESHORE BLVD.	AVENUE C	2	Rural Local	ST	4224	24	101376	6/14/2022	27
SANTCR	2	SANTA CLARA ROAD	SR 175	NORTH END	2	Rural Minor Collector	AC	422	30	12660	5/20/2022	27
SURFLN	1	SURF LANE	END	END	2	Rural Local	ST	845	36	30420	6/10/2022	27
WASHIN	1	WASHINGTON STREET	WARDLAW	PVMT CHG @ MAIN STREET	2	Rural Local	AC	898	28	25144	6/25/2022	27
BEACHL	1	BEACH LANE (410A)	LAKEPORT CITY LIMITS	END	2	Rural Local	AC	1,478	22	32,516	6/14/2022	26
BLACKO	3	BLACK OAK STREET	PAVEMENT CHANGE	SPRINGE ST	2	Rural Local	ST	1,900	19	36,100	6/17/2022	26
DRYCRC	1	DRY CREEK CUTOFF	DRY CREEK ROAD	SR 29	2	Rural Minor Collector	ST	3170	21	66570	5/20/2022	26
ELKMOU	11	ELK MOUNTAIN ROAD	PAVEMENT CHANGE	PINE MTN TURNOFF	2	Collector	AC	1103	22	24266	4/18/2018	26
ELKMOU	6	ELK MOUNTAIN ROAD	BEGINNING OF PAVEMENT	PAVEMENT CHANGE	2	Collector	ST	8450	24	202800	5/20/2022	26
FOXDR1	2	FOX DR.	EMERFORD	300' W. OF REGINA	2	Rural Local	AC	3168	20	63360	6/16/2022	26
HILLRO	1-E	HILL ROAD	PARK WAY	HILL RD EAST	2	Rural Minor Collector	AC/AC	9483	22	208626	5/20/2022	26
MAPESP	1	MAPES PASS	PINE SUMMIT DRIVE	GIFFORD SPRINGS ROAD	2	Rural Local	ST	528	20	10560	6/23/2022	26
MILLST	2	MILL STREET	MAIN ST	ROSE ST	2	Rural Minor Collector	AC	634	15	9510	5/20/2022	26
SINGLE	2	SINGLE SPRINGS ROAD	LILLIAN DR	KONOCTI RD	2	Rural Minor Collector	AC	1795	23	41285	5/20/2022	26
SOTERR	1	SOUTH TERRACE AVE. (413A)	MIRAMONTE AVE	S-END	2	Rural Local	ST	475	22	10450	6/14/2022	26
SWANSO	1	SWANSON ROAD	SR 20	PINGREE RD	2	Rural Local	ST	258	18	4644	6/18/2022	26
ATHOLL	1	ATHOLL ROAD	OGDEN ROAD	END	2	Rural Local	AC	739	15	11,085	6/20/2022	25
AVENUA	1	AVENUE A	ROBIN HILL DRIVE	AVENUE C	2	Rural Local	ST	845	21	17,745	6/14/2022	25
BELLHR	1	BELL HILL ROAD	HIGHLAND SPRINGS ROAD	1320' EAST OF START	2	Rural Minor Collector	ST	1,320	22	29,040	3/30/2018	25
BICARD	6	BIG CANYON ROAD	ETTAWA SPRINGS RD	PERINI CUTOFF	2	Rural Minor Collector	ST	12,144	20	242,880	3/27/2018	25
COPCRW	2	COPSEY CREEK WAY	QUARTERHORSE LN	END	2	Rural Minor Collector	ST	1426	25	35650	5/20/2022	25
ENTRAN	1	ENTRANCE ROAD	SR 175	GROUSE ROAD	2	Rural Local	ST	370	18	6660	6/23/2022	25

2022 PCI survey was conducted for the streets with 2018 PCI greater than 25.

Walking Survey was conducted on Residential and Rural Local.

Automated Survey was conducted on Arterial, Collector and Rural Minor Collector.

Lake County - 2022 PMP Update
Section Description Inventory
Sorted by Descending PCI

Street ID	Section ID	Road Name	Begin Location	End Location	# of Lanes	Functional Class	Surface Type	Length (ft)	Width (ft)	Area (sf)	PCI Date	PCI
HENDRR	2	HENDRICKS RD. (402)	4000 FT N-OF SCOTTS VLY RD	SCOTTS VLY RD-NORTH	2	Rural Local	AC	10310	22	226820	6/14/2022	25
KECRDR	11	KELSEY CREEK DRIVE	PAVEMENT CHANGE	ADOBE CREEK RD	2	Rural Local	ST	528	21	11088	6/23/2022	25
LOUISL	1	LOUIS LANE	OAK HILLS LANE	HEIDI WAY	2	Rural Minor Collector	AC	150	28	4200	5/20/2022	25
MORGAN	11-A	MORGAN VALLEY ROAD	MM 140-848	CHIMNEY ROCK RD	2	Collector	AC	5150	22	113300	5/20/2022	25
MORGAN	12-A	MORGAN VALLEY ROAD	MM 140-1129	REIFF RD	2	Collector	AC	5786	22	127292	5/20/2022	25
MORGAN	6	MORGAN VALLEY ROAD	20760 MORGAN VLY RD	SLOAN RANCH RD	2	Collector	AC	2645	22	58190	5/20/2022	25
MORGAN	9-A	MORGAN VALLEY ROAD	MM 140-671	MM 140-760	2	Collector	AC	4690	22	103180	5/1/2018	25
BELLRA	1	BELL RAY AVE.	FRONTAGE RD.	RANCHO VISTA DR.	2	Rural Local	AC	581	24	13,944	4/25/2018	24
BIGFIR	1	BIG FIR LANE	PONDEROSA	TWIN OAKS	2	Rural Local	ST	845	13	10,985	5/2/2018	24
BOREND	1	BOREN BEGA DRIVE	HAWIANA WAY	HARBOR	2	Rural Local	ST	5,280	23	121,440	8/7/2011	24
CLARKD	2	CLARK DR.	COLE CREEK BRIDGE	SODA BAY RD.	2	Rural Local	AC	3,890	22	85,580	4/12/2018	24
CLVARD	2	CLOVER VALLEY ROAD	SECOND STREET	END OF PAVEMENT	2	Rural Local	ST	15,470	24	371,280	6/23/2011	24
DALLAS	1	DALLAS COURT	STINSON RD.	END	2	Rural Local	ST	686	22	15092	8/18/2011	24
DEERPK	1	DEER PARK	COPSEY CREEK WAY	END	2	Rural Local	ST	686	24	16464	8/3/2011	24
DELMON	1	DEL MONTE WAY	MONTE CRISTO DR.	BEL AIR WEST	2	Rural Local	ST	1690	22	37180	8/8/2011	24
DIANEC	1	DIANE COURT	SR 20	END	2	Rural Local	ST	211	38	8018	4/29/2018	24
DIVOTC	1	DIVOT COURT	FAIRWAY DR.	E-CUL DE SAC	2	Rural Local	ST	150	41	6150	8/7/2011	24
DORISC	1	DORIS CIRCLE	RANCHO VISTA DR.	END	2	Rural Local	ST	203	20	4060	8/11/2011	24
ERBRNR	1	EAST ROBINSON RANCHERIA RD.	BRIDGE ARBOR RD.	END	2	Rural Local	ST	624	18	11232	6/26/2011	24
ELCAPI	1	EL CAPITAN WAY	WEST END	EAST END	2	Rural Local	ST	1590	24	38160	4/14/2018	24
FINLEY	2	FINLEY EAST	ADOBE CREEK BRIDGE	STONE DR	2	Rural Local	ST	531	21	11151	4/2/2018	24
FIRST	2	FIRST ST (208S)	SHAUL ST	SCHINDLER ST	2	Rural Local	AC	660	20	13200	8/10/2011	24
GARDEN	1	GARDEN ROAD (309B)	PYLE ROAD	E-END	2	Rural Local	ST	1320	17	22440	8/16/2011	24
KLAMAT	1	KLAMATH RD.	SEQUOIA RD.	END	2	Rural Local	AC	1270	24	30480	4/30/2018	24
KNOBST	2	KNOB STREET	BEGIN PAVEMENT	BLACK OAK ST.(N. SIDE)	2	Rural Local	AC/AC	370	15	5550	6/17/2022	24
LASSEN	1	LASSEN DR.	ELLIOT DR.	VENTURI DR.	2	Rural Local	AC	1267	21	26607	6/23/2022	24
MANZAN	1	MANZANITA COURT (129M)	BIG FIR LANE	TWIN OAKS DRIVE	2	Rural Local	ST	686	26	17836	7/18/2011	24
MARINS	1	MARIN STREET	MONO STREET	END	2	Rural Local	AC	1954	16	31264	7/7/2011	24
MITCHR	1	MITCHELL ROAD	HARVEY BLVD. E	HARVEY BLVD. W	2	Rural Local	AC	1056	22	23232	5/4/2018	24
MORGAN	2-C	MORGAN VALLEY ROAD	MM 140-157	17975 MORGAN VLY RD	2	Collector	AC	3380	22	74360	5/20/2022	24
MORGAN	4-A	MORGAN VALLEY ROAD	MCRAE'S RIDGE RD	SKY HIGH RIDGE	2	Collector	AC	2610	22	57420	5/20/2022	24
MOUNTV	2	MOUNTVIEW ROAD (414A)	SCOTTS VALLEY RD	SOUTH END	2	Rural Local	AC	1754	29	50866	3/26/2018	24
OLDLUC	3	OLD LUCERNE RD.	PAVEMENT CHANGE	SR 20	2	Rural Local	ST	990	22	21780	6/27/2011	24
PINTOP	1	PINTO PLACE	QUARTERHORSE LANE	END	2	Rural Local	ST	634	20	12680	5/1/2018	24
RIVERV	1	RIVERVIEW DRIVE	QUARTERHORSE LN.	END	2	Rural Local	ST	528	20	10560	8/4/2011	24
SECON	1	SECOND ST (522B)	GADDY LN	HOBBS ST	2	Rural Local	AC	702	20	14040	8/1/2011	24
SHSTAR	1	SHASTA ROAD (136D)	SUMMIT BLVD.	GLENN ROAD	2	Rural Local	ST	950	18	17100	7/27/2011	24
SNEADD	1	SNEAD DR.	SH 175	SH 175	2	Rural Local	ST	2164	20	43280	7/26/2011	24
SPRURE	2	SPRUCE ROAD EXTENSION	PAVEMENT CHANGE	PAVEMENT CHANGE	2	Rural Minor Collector	AC/AC	530	24	12720	11/19/2014	24
SPRURE	3	SPRUCE ROAD EXTENSION	PAVEMENT CHANGE	SR 29	2	Rural Minor Collector	AC	2900	20	58000	5/20/2022	24
STOKEC	1	STOKES COURT (407B)	STOKES AVENUE	END	2	Rural Local	ST	475	25	12755	4/11/2018	24
TERRDR	1	TERRACE DRIVE (222G)	HENDERSON	HILLCREST	2	Rural Local	ST	686	16	10976	8/10/2011	24

2022 PCI survey was conducted for the streets with 2018 PCI greater than 25.

Walking Survey was conducted on Residential and Rural Local.

Automated Survey was conducted on Arterial, Collector and Rural Minor Collector.

Lake County - 2022 PMP Update
Section Description Inventory
Sorted by Descending PCI

Street ID	Section ID	Road Name	Begin Location	End Location	# of Lanes	Functional Class	Surface Type	Length (ft)	Width (ft)	Area (sf)	PCI Date	PCI
WELSHC	1	WELSH COURT	COUNTRY CLUB DR.	END	2	Rural Local	ST	130	23	4190	8/11/2011	24
ARROYO	1	ARROYO VISTA ROAD	SR 175	PARNASSUS	2	Rural Local	ST	1,162	15	17,430	6/24/2022	23
BAVARD	4	BACHELOR VALLEY ROAD	PVMT CHANGE	W-END PAVEMENT	2	Rural Local	AC	2,115	16	33,840	6/13/2022	23
BAYVID	1	BAY VIEW DR.	WHEELER DR	N-END	2	Rural Local	ST	100	24	2,400	8/8/2011	23
BEACHS	1	BEACH STREET (306L)	LAKESHORE BLVD.(306Y)	LAKESHORE BLVD.(306Y)	2	Rural Local	ST	1,076	22	23,672	6/30/2022	23
BENTON	1	BENTON AVENUE	LAKESHORE BLVD.	SR 20	2	Rural Local	AC	422	20	8,440	7/6/2011	23
BERRYS	1	BERRY STREET	SR 175	WARDLAW	2	Rural Local	AC/AC	792	16	12,672	8/2/2011	23
BOGGS	1	BOGGS AVENUE (306U)	CRUMP	SAYRE	2	Rural Local	ST	792	21	16,632	8/12/2011	23
BONHAM	1	BONHAM ROAD	MORGAN VALLEY RD.	QUARTERHORSE LN	2	Rural Minor Collector	ST	2,112	20	42,240	5/20/2022	23
BOULDE	1	BOULDER CREST CT.	KAH BEL TRAIL	W-CUL DE SAC	2	Rural Local	ST	125	22	2,750	4/30/2018	23
BRADFO	1	BRADFORD ROAD	SR 29	SR 29	2	Rural Local	AC	1,320	25	33,000	8/15/2011	23
DIENER	1	DIENER DRIVE	END OF PAVEMENT	SR 29	2	Rural Local	ST	4490	22	98780	4/12/2018	23
FAIRWA	1	FAIRWAY DRIVE	WEST END	HIGHWAY 281	2	Rural Local	ST	7900	22	173800	6/20/2022	23
FIFTHA	1	FIFTH AVE. (307F)	SR 20	COUNTRY CLUB	2	Rural Local	ST	1056	30	31680	8/11/2011	23
FRTNTH	1	FOURTEENTH AVE.	SR 20	FOOTHILL DR	2	Rural Local	AC/AC	1865	24	44760	4/9/2018	23
GRANGE	5	GRANGE ROAD	SH 29	NORTH END	2	Rural Local	AC	739	30	22170	8/15/2011	23
GUENOC	1	GUENOC LANE	SR 29	PAVEMENT CHANGE	2	Rural Local	AC	264	43	11352	5/2/2018	23
HARRIN	1	HARRINGTON FLAT	AIRSTRIIP RD (BGN PVMT)	SULPHUR CREEK ROAD	2	Rural Minor Collector	ST	4200	24	100800	3/27/2018	23
HENDRR	1	HENDRICKS RD. (402)	SCOTTS VALLEY RD-SOUTH	4000 FT N-OF SCOTTS VLY RD	2	Rural Local	AC	4000	24	96000	3/27/2018	23
HILLRO	1-D	HILL ROAD	3453 HILL RD	PARK WAY	2	Rural Minor Collector	AC/AC	1450	22	31900	5/1/2018	23
HOKHAS	1	HOK HAS HA LN.	HAWAINA WAY	POINT LAKE VIEW RD.	2	Rural Local	ST	1060	24	25440	4/27/2018	23
HOTELR	1	HOTEL ROAD	FOOTHILL DRIVE	COUNTRY CLUB DRIVE	2	Rural Local	ST	792	18	14256	7/7/2011	23
KECRDR	10	KELSEY CREEK DRIVE	PAVEMENT CHANGE	PAVEMENT CHANGE	2	Rural Local	ST	528	22	11616	6/23/2022	23
KONORD	3	KONOCTI ROAD	MOUNTAIN VISTA E.S.	END OF PAVEMENT	2	Rural Local	AC	740	20	14800	7/29/2011	23
KONVIS	1	KONOCTI VISTA DRIVE	POINT LAKEVIEW RD.	RD# 8022	2	Rural Local	ST	2904	21	60984	6/25/2022	23
LANDSE	1	LANDS END DR.	REEVES LN.	W-END	2	Rural Local	AC	1490	22	32780	8/3/2011	23
LOUISL	2	LOUIS LANE	HEIDI WY	KONOCTI TERRACE DR	2	Rural Minor Collector	AC	581	30	17430	6/3/2022	23
MCPMAHO	1	MCPMAHON ROAD	MOUNTVIEW RD	END	2	Rural Local	ST	2376	32	76032	6/11/2022	23
MISTLE	1	MISTLETOE LANE	LAKE STREET	END	2	Rural Local	ST	211	28	5908	8/3/2011	23
MTNVWD	1	MOUNTAIN VIEW DR (129B)	COBB BLVD	COBB BLVD	2	Rural Local	AC	1056	12	12672	5/2/2018	23
PERINI	2	PERINI RD.	PAVEMENT END	BIG CANYON	2	Rural Local	ST	1238	24	29712	7/15/2011	23
REIFFR	1	REIFF RD (140A)	MORGAN VALLEY RD	END OF PAVEMENT	2	Rural Local	AC	150	37	5550	8/17/2011	23
SANTRA	1	SANTA ROSA AVE.	SR 175	PAVEMENT CHANGE	2	Rural Local	ST	1000	16	16000	8/4/2011	23
SECNDA	1	SECOND AVE (307C)	SR 20	PAVEMENT CHANGE	2	Rural Local	ST	310	24	7440	8/11/2011	23
STHLCK	1	ST. HELENA CREEK RD.	SR 29	PAVEMENT CHG	2	Rural Local	ST	1213	16	19408	6/24/2022	23
STHLCK	2	ST. HELENA CREEK RD.	PAVEMENT CHG	END	2	Rural Local	ST	635	14	8890	8/15/2011	23
STHLLN	1	ST. HELENA LANE	SR 29	END	2	Rural Local	AC	792	28	22176	8/15/2011	23
STAHEL	1	STAHELI DR.	BELL HILL RD.	KELSEY CREEK DR.	2	Rural Local	ST	5545	22	121990	8/3/2011	23
SYLRLN	1	SYLAR LANE (522N)	STATE STREET	END	2	Rural Local	AC	2482	20	49640	4/16/2018	23
TERRAA	1	TERRACE AVE.	LAKESHORE BLVD.	MIRAMONTE	2	Rural Local	ST	1320	22	29040	4/16/2018	23
TIMBER	1	TIMBERLINE CT.	VISTA DR.	END	2	Rural Local	ST	740	21	15540	6/21/2022	23

2022 PCI survey was conducted for the streets with 2018 PCI greater than 25.

Walking Survey was conducted on Residential and Rural Local.

Automated Survey was conducted on Arterial, Collector and Rural Minor Collector.

Lake County - 2022 PMP Update
Section Description Inventory
Sorted by Descending PCI

Street ID	Section ID	Road Name	Begin Location	End Location	# of Lanes	Functional Class	Surface Type	Length (ft)	Width (ft)	Area (sf)	PCI Date	PCI
TYEECT	1	TYEE CT.	VISTA DR.	E-CUL DE SAC	2	Rural Local	ST	150	30	4500	8/7/2011	23
WINCHE	1	WINCHESTER STREET	MILL STREET	BIG BEAR ROAD	2	Rural Minor Collector	ST	1250	17	21250	5/3/2018	23
WINCHE	2	WINCHESTER STREET	BIG BEAR ROAD	END	2	Rural Minor Collector	ST	528	21	11088	5/3/2018	23
WITTER	1	WITTER SPRINGS RD.	SH 20	EAST RD.	2	Rural Local	AC	7400	24	177600	6/13/2022	23
YUBAST	1	YUBA STREET	PLUMAS	END PAVEMENT	2	Rural Local	AC	528	22	11616	7/7/2011	23
BELLHR	11	BELL HILL ROAD	SR 29	MAIN ST	2	Rural Minor Collector	ST	1,056	23	24,288	3/30/2018	22
BICARD	5	BIG CANYON ROAD	BARCELOUX DR	ETTAWA SPRINGS RD	2	Rural Minor Collector	ST	27,456	20	549,120	3/27/2018	22
BIRCHC	1	BIRCH COURT	BIG BEAR RD.	END	2	Rural Local	ST	158	21	3,318	8/3/2011	22
BRIDGE	1	BRIDGE ARBOR ROAD	WESTLAKE DR	END	2	Rural Local	AC	4,540	21	95,340	4/10/2018	22
BROOKS	1	BROOKSIDE DRIVE	MAPLE SHADOWS	FOREST LAKE	2	Rural Local	ST	3,485	19	66,215	7/18/2011	22
CALLAY	1	CALLAYOMI STREET	BUSH ST	WASHINGTON ST	2	Rural Local	AC	444	32	14,208	6/9/2022	22
CLVARD	1	CLOVER VALLEY ROAD	FIRST STREET	SECOND STREET	2	Rural Local	AC	400	49	19,600	6/23/2011	22
EASTRO	1	EAST RD. (304B)	BACHELOR VALLEY RD.	WITTER SPRINGS RD.	2	Rural Local	AC	2482	20	49640	6/13/2022	22
EDGEWD	1	EDGEWATER DR.	BOREN BEGA DR.	LAGOON DR.	2	Rural Local	AC	3274	22	72028	6/20/2022	22
ELLENS	1	ELLEN SPRINGS DRIVE	CLAYTON CREEK RD.	END	2	Rural Local	ST	1742	22	38324	4/29/2018	22
EVACRT	1	EVA COURT (411F)	COMPTON AVENUE	END	2	Rural Local	ST	211	24	5064	4/11/2018	22
FIRST	1	FIRST ST (208S)	LAKE ST	SHAUL ST	2	Rural Local	AC	635	20	12700	8/10/2011	22
FOURTH	1	FOURTH AVE. (307E)	SR 20	COUNTRY CLUB DRIVE	2	Rural Local	ST	1162	25	29050	8/11/2011	22
GARDST	1	GARD STREET	GUNN STREET	THIRD STREET	2	Rural Local	ST	1373	25	34325	3/30/2018	22
GODUDR	2	GOLD DUST DR.	PAVEMENT CHANGE	PAVEMENT CHANGE	2	Rural Local	ST	135	28	3780	4/3/2018	22
GUNNST	1	GUNN STREET	MAIN STREET	GADDY LANE	2	Rural Local	ST	1426	23	32798	3/30/2018	22
HAMMON	1	HAMMOND AVE.	SR 20	LAKESHORE BLVD.	2	Rural Local	ST	1848	22	40656	6/15/2022	22
JESSIE	1	JESSIE STREET	SR 53	LAKE STREET	2	Rural Local	ST	845	29	24505	8/3/2011	22
KECRDR	8	KELSEY CREEK DRIVE	PAVEMENT CHANGE	PAVEMENT CHANGE	2	Rural Local	ST	528	23	12144	4/3/2018	22
LASSEW	1	LASSEN WAY	NORTH END	POINT LAKEVIEW RD.	2	Rural Local	ST	830	24	19920	4/14/2018	22
MANZDR	1	MANZANITA DRIVE (306N)	SR 20	SR 20	2	Rural Local	ST	2693	25	67325	7/6/2011	22
MORGAN	10	MORGAN VALLEY ROAD	22800 MORGAN VLY RD	MM 140-848	2	Collector	AC	1639	22	36058	5/1/2018	22
MORGAN	3	MORGAN VALLEY ROAD	MM 140-368	MCRAE'S RIDGE RD	2	Collector	AC	3200	22	70400	5/20/2022	22
PINESU	2	PINE SUMMIT DRIVE	PAVEMENT CHANGE	PAVEMENT CHANGE	2	Rural Local	AC/AC	528	23	12144	5/2/2018	22
PLUMAS	1	PLUMAS CT.	MONTEZUMA DR.	END	2	Rural Local	ST	325	22	7150	4/30/2018	22
RECLRD	2	RECLAMATION RD.	PVMT CHANGE	RECLAMATION CUTOFF	2	Rural Local	ST	2480	24	59520	4/10/2018	22
RBNHDW	1	ROBIN HOOD WAY	COUNTRY CLUB DR.	FOOTHILL DR.	2	Rural Local	ST	300	24	7200	8/11/2011	22
RBRNEX	1	ROBINSON RANCHERIA EXT.	BRIDGE ARBOR RD.	END	2	Rural Local	ST	528	15	7920	6/26/2011	22
SANDYL	4	SANDY LN.	START OF PVMT	END	2	Rural Local	AC	530	24	12720	8/12/2011	22
SHENAN	1	SHENANDOAH ROAD	LOCH LOMOND RD.	LOCH LOMOND RD.	2	Rural Local	AC	3221	23	74083	6/18/2022	22
SUNSER	1	SUNSET RIDGE CT.	SUNSET RIDGE DR.	END	2	Rural Local	ST	300	24	7200	5/3/2018	22
TERRIL	1	TERRI LANE	CLARK DRIVE	END	2	Rural Local	ST	422	23	9706	4/12/2018	22
TISHAT	2	TISH	PAVEMENT CHANGE	END	2	Rural Local	ST	792	19	15048	5/3/2018	22
WALNUT	1	WALNUT WAY	HAWAINA WAY	POINT LAKEVIEW RD.	2	Rural Local	ST	1320	24	31680	4/27/2018	22
WARDLA	1	WARDLAW STREET	BIG CANYON ROAD	SR 29	2	Rural Minor Collector	AC/AC	665	32	21280	6/3/2022	22

2022 PCI survey was conducted for the streets with 2018 PCI greater than 25.

Walking Survey was conducted on Residential and Rural Local.

Automated Survey was conducted on Arterial, Collector and Rural Minor Collector.

Lake County - 2022 PMP Update
Section Description Inventory
Sorted by Descending PCI

Street ID	Section ID	Road Name	Begin Location	End Location	# of Lanes	Functional Class	Surface Type	Length (ft)	Width (ft)	Area (sf)	PCI Date	PCI
WSHNGT	2	WASHINGTON STREET (311C)	FIRST ST	PAVEMENT CHANGE	2	Rural Local	AC/AC	471	22	10362	6/15/2022	22
WSTLKR	1	WESTLAKE ROAD	NICE-LUCERNE CUTOFF	BRIDGE ARBOR RD.	2	Rural Local	AC	7075	26	183950	4/12/2018	22
WILLOW	1	WILLOW RD.	SOUTH OF MANZANITA RD	END	2	Rural Local	ST	540	12	6480	6/24/2022	22
WINTUN	1	WINTUN WAY	FAIRWAY DR.	S-END	2	Rural Local	AC	300	22	6600	8/6/2011	22
ADSPRR	1	ADAMS SPRINGS RD.	ADAMS SRINGS CT	SH 175	2	Rural Local	AC	1,954	25	48,850	7/26/2011	21
ADSPRR	2	ADAMS SPRINGS RD.	SH 175	ADAMS SPRINGS CT	2	Rural Local	AC	1,162	20	23,240	7/26/2011	21
BELLAV	3	BELL AVENUE	PAVEMENT CHANGE	PAVEMENT CHANGE	2	Rural Local	AC/AC	220	25	5,500	8/3/2011	21
BELLHR	4	BELL HILL ROAD	PAVEMENT CHANGE	LESLIE LN	2	Rural Minor Collector	ST	1,056	22	23,232	4/4/2018	21
BELLHR	6	BELL HILL ROAD	1490 BELL HILL RD	MM 510-129 (BEND IN ROAD)	2	Rural Minor Collector	AC	3,246	18	58,428	3/30/2018	21
COBBBD	1	COBB BLVD.	GOLF	GIFFORD	2	Rural Local	ST	2,640	17	44,880	7/18/2011	21
COLUSA	1	COLUSA ST (317B)	SR 20	SUTTER ST	2	Rural Local	AC	950	22	20,900	4/29/2018	21
COMPTO	1	COMPTON AVENUE	KEELING AVENUE	EVA WAY	2	Rural Local	ST	2,325	23	53,475	6/14/2022	21
ELKMOU	10	ELK MOUNTAIN ROAD	PAVEMENT CHANGE	PAVEMENT CHANGE	2	Collector	AC	2380	24	57120	4/18/2018	21
ELKMOU	4	ELK MOUNTAIN ROAD	PVMT CHNG @ MIDDLE CREEK CAMP	PAVEMENT CHANGE	2	Collector	ST	21120	24	506880	4/5/2018	21
ELKMOU	8	ELK MOUNTAIN ROAD	PAVEMENT CHANGE	END OF PAVEMENT	2	Collector	ST	22440	24	538560	4/5/2018	21
GODUDR	1	GOLD DUST DR.	BELL HILL RD.	PAVEMENT CHANGE	2	Rural Local	ST	528	28	14784	6/23/2022	21
GRNAWY	1	GREENAWAY COURT(128E)	PINE SUMMIT DR	END	2	Residential	AC	475	18	8550	6/23/2022	21
GROVES	1	GROVE STREET	HWY 20	PINE ST (307AB)	2	Rural Local	ST	900	28	25200	8/11/2011	21
HILLCR	1	HILLCREST (222H)	TERRACE	END	2	Rural Local	ST	528	23	13200	8/10/2011	21
JERUSA	1	JERUSALEM GRADE	SPRUCE GROVE ROAD	PAVEMENT CHANGE	2	Rural Local	ST	1318	24	31632	8/18/2011	21
KEELAV	1	KEELING AVENUE (306W)	SR 20	SAYRE AVE	2	Rural Local	AC	845	24	20280	6/17/2022	21
KECRDR	7	KELSEY CREEK DRIVE	PAVEMENT CHANGE	PAVEMENT CHANGE	2	Rural Local	ST	11880	22	261360	6/23/2022	21
KIOWAN	1	KIOWAN WAY	YAQUIMA DR	FAIRWAY DR	2	Rural Local	AC	530	24	12720	8/6/2011	21
LIOADR	3	LIVE OAK DRIVE	GROSS RD	COLE CREEK RD	2	Rural Local	ST	5544	21	116424	7/28/2011	21
MARIND	1	MARINA DR.	WHEELER DR	N-END	2	Rural Local	ST	475	22	10450	8/8/2011	21
MARYST	1	MARY STREET	SR 20	GLENHAVEN DR.	2	Rural Local	ST	211	22	4642	7/8/2011	21
MIWOKW	1	MIWOK WAY	FAIRWAY DR.	SW-END	2	Rural Local	AC	100	22	2200	4/18/2018	21
MORGAN	11-C	MORGAN VALLEY ROAD	24620 MORGAN VLY RD	MM 140-1129	2	Collector	AC	3982	22	87604	5/1/2018	21
MORGAN	2-D	MORGAN VALLEY ROAD	17975 MORGAN VLY RD	MM 140-287	2	Collector	AC	3497	22	76934	5/20/2022	21
MOUNTV	1	MOUNTVIEW ROAD (414A)	NORTH END	SCOTTS VALLEY RD	2	Rural Local	AC	2695	29	78155	6/11/2022	21
NINTHA	1	NINTH AVE. (307K)	SR 20	COUNTRY CLUB DRIVE	2	Rural Local	ST	950	23	21850	8/11/2011	21
OAKCRE	1	OAK CREST AVE	FRONTAGE ROAD EXT.	PLAZA TERRACE	2	Rural Local	ST	792	23	18216	8/11/2011	21
OAKST	1	OAK ST (522R)	FIFTH STREET EXT.	LIVE OAK DRIVE	2	Rural Local	ST	845	22	18590	4/2/2018	21
PALOMI	1	PALOMINO COURT	QUARTERHORSE LN	END	2	Rural Local	ST	370	22	8140	6/21/2022	21
PANORD	1	PANORAMIC DR.	ROSEMONT DR	ROSEMONT DR	2	Rural Local	AC	7920	24	190080	5/4/2018	21
PEBLR	1	PEBBLE ROAD	BIG BEAR RD.	END	2	Rural Local	ST	999	22	21978	8/3/2011	21
PINESU	3	PINE SUMMIT DRIVE	PAVEMENT CHANGE	END	2	Rural Local	ST	264	24	7166	6/23/2022	21
PLMSST	1	PLUMAS STREET	LAKEVIEW DRIVE	END	2	Rural Local	AC	2640	20	52800	7/7/2011	21
QUARTE	2	QUARTERHORSE LANE	COPSEY CREEK WY	END	2	Rural Minor Collector	AC	2746	20	54920	5/6/2018	21
RECLRD	1	RECLAMATION RD.	SR 20	PVMT CHANGE	2	Rural Local	ST	5280	20	105600	6/27/2011	21
RIATAR	2	RIATA ROAD	PAVEMENT CHANGE	END	2	Rural Local	ST	3999	23	91977	4/11/2018	21
RIGSCT	1	RIGGS COURT (404C)	RIGGS ROAD	END	2	Rural Local	AC	317	23	7291	8/16/2011	21

2022 PCI survey was conducted for the streets with 2018 PCI greater than 25.

Walking Survey was conducted on Residential and Rural Local.

Automated Survey was conducted on Arterial, Collector and Rural Minor Collector.

Lake County - 2022 PMP Update
Section Description Inventory
Sorted by Descending PCI

Street ID	Section ID	Road Name	Begin Location	End Location	# of Lanes	Functional Class	Surface Type	Length (ft)	Width (ft)	Area (sf)	PCI Date	PCI
ROSEMO	1	ROSEMONT DR.	SR 20	PANORAMIC DR	2	Rural Local	AC	1480	24	35520	8/11/2011	21
SABINR	1	SABIN ROAD	BELL HILL ROAD	END	2	Rural Local	ST	264	25	6600	8/4/2011	21
SECNDA	2	SECOND AVE (307C)	PAVEMENT CHANGE	COUNTRY CLUB DR	2	Rural Local	AC	1274	23	29302	4/11/2018	21
STAGEC	1	STAGECOACH LANE	BIG BEAR ROAD	END	2	Rural Local	ST	1267	22	29764	8/3/2011	21
SUNSED	1	SUNSET RIDGE DR.	POINT LAKEVIEW RD.	POINT LAKEVIEW RD.	2	Rural Local	ST	4012	20	80240	8/7/2011	21
TENAYA	2	TENAYA WAY	HIGHWAY 281	TETON WAY	2	Rural Local	ST	1550	24	37200	6/21/2022	21
VISTAD	1	VISTA DR.	FAIRWAY DR.	MARMOT WAY	2	Rural Local	ST	2115	24	50760	6/20/2022	21
WILSON	1	WILSON RD.(510F)	GOLD DUST DR.	END	2	Rural Local	ST	2170	18	39060	4/18/2018	21
ZUNICT	1	ZUNI CT (532A)	TENINO WAY	S-END	2	Rural Local	AC	105	26	2730	8/6/2011	21
ADOBCR	1	ADOBE CREEK ROAD	KELSEY CREEK ROAD	PAVEMENT CHANGE	2	Rural Local	ST	19,800	20	396,000	7/28/2011	20
AVENUC	1	AVENUE C	ROBIN HILL DRIVE	AVENUE A	2	Rural Local	ST	581	24	13,944	6/14/2022	20
BELLHR	2	BELL HILL ROAD	1234' EAST OF START	ADOBE CREEK ROAD	2	Rural Minor Collector	AC/AC	400	23	9,200	3/30/2018	20
BONDCT	1	BOND COURT	FOOTHILL	END	2	Rural Local	ST	158	21	3,318	4/9/2018	20
BROADM	1	BROADMOOR WAY	SODA BAY RD.	EMERALD DR.	2	Rural Local	AC	1,010	24	24,240	8/8/2011	20
BRUNCT	1	BRUNER CT.	BRUNER DRIVE	W-CUL DE SAC	2	Rural Local	AC	317	44	14,758	4/29/2018	20
CLAYTO	1	CLAYTON CREEK RD.	SH 29	PVMT CHANGE	2	Rural Local	ST	3,168	21	66,528	4/11/2018	20
COLDCK	1	COLD CREEK DRIVE	KONOCTI RD.	SINGLE SPRING DR.	2	Rural Local	ST	581	22	12,782	8/1/2011	20
COPCRW	1	COPSEY CREEK WAY	QUARTERHORSE LN.	BIG BEAR RD.	2	Rural Minor Collector	ST	320	28	8,960	5/1/2018	20
DOUGST	4	DOUGLAS STREET (117E)	PVMT CHG @ JACKSON	JEFFERSON ST.	2	Rural Local	AC/AC	390	20	7800	6/22/2022	20
DOUGTR	1	DOUGLAS TERRACE	BRUSTER	END	2	Rural Local	ST	475	20	9500	4/29/2018	20
EIGHTH	1	EIGHTH AVE. (307J)	SR 20	COUNTRY CLUB DRIVE	2	Rural Local	ST	950	21	19950	4/9/2018	20
ELKMOU	5	ELK MOUNTAIN ROAD	PAVEMENT CHANGE	PAVEMENT CHANGE	2	Collector	AC/AC	250	22	5500	4/5/2018	20
GLENHA	1	GLENHAVEN DRIVE	STATE ROUTE 20	WEST END	2	Rural Local	ST	3696	14	51744	5/4/2018	20
GODUDR	3	GOLD DUST DR.	PAVEMENT CHANGE	WILSON RD	2	Rural Local	ST	3827	28	107156	4/3/2018	20
HALLBE	1	HALLBERG ROAD (401B)	SCOTT'S VALLEY RD	END	1	Rural Local	ST	1056	15	15840	3/29/2018	20
HARTEX	1	HARTLEY ROAD EXTENSION (408A)	CRYSTAL LAKE WAY	END	1	Rural Local	AC	528	13	6864	4/11/2018	20
HAWAIP	1	HAWAINA PLACE	HAWAINA WAY	E-CUL DE SAC	2	Rural Local	AC	130	40	5200	8/7/2011	20
HELBSH	1	HELBUSH DRIVE	HILL ROAD	END	2	Rural Local	ST	370	42	15540	4/16/2018	20
HENDER	3	HENDERSON DRIVE	SR 20	TERRACE DRIVE	2	Rural Local	ST	405	25	10125	4/29/2018	20
HIGHCT	1	HIGH COURT	SUNRISE DRIVE	END	2	Rural Local	ST	158	25	3950	8/1/2011	20
HILDER	1	HILDERBRAND DRIVE	SR 29	END	2	Rural Local	ST	3960	21	83160	6/9/2022	20
HILLRO	1-F	HILL ROAD	HILL RD EAST	LAKESHORE RD	2	Rural Minor Collector	AC/AC	2336	27	63072	5/1/2018	20
HOLDEN	1	HOLDENREID RD.	RENFRO DR.	SMITH LN.	2	Rural Local	ST	3850	20	77000	4/3/2018	20
IRIQUO	1	IROQUIOS TRAIL	KONOCTI BAY RD.	N-END	2	Rural Local	ST	3170	24	76080	8/8/2011	20
KECKRD	1	KECK ROAD	MARTIN STREET	END OF PAVEMENT	2	Rural Local	ST	3045	19	57855	6/11/2022	20
LEMALN	1	LEMA LN.	EMERFORD	HARRINGTON FLAT	2	Rural Local	ST	2851	20	57020	6/16/2022	20
LUKESR	1	LUKES ROAD	HIGH RD	HIGH RD	2	Rural Local	ST	581	13	7553	5/2/2018	20
MARMOT	1	MARMOT WAY	TETON WAY	W-END	2	Rural Local	ST	1215	22	26730	8/7/2011	20
MERRIT	3-B	MERRITT ROAD	SR 29	ROAD ENDS	2	Rural Minor Collector	AC	6977	22	153494	4/12/2018	20
MONOST	1	MONO STREET	LAKEVIEW DRIVE	MARIN STREET	2	Rural Local	AC	211	17	3587	6/24/2022	20
MONTED	1	MONTEZUMA DR.	EL DORADO WAY	MONTE CRISTO DR	2	Rural Local	ST	1270	24	30480	4/18/2018	20

2022 PCI survey was conducted for the streets with 2018 PCI greater than 25.

Walking Survey was conducted on Residential and Rural Local.

Automated Survey was conducted on Arterial, Collector and Rural Minor Collector.

Lake County - 2022 PMP Update
Section Description Inventory
Sorted by Descending PCI

Street ID	Section ID	Road Name	Begin Location	End Location	# of Lanes	Functional Class	Surface Type	Length (ft)	Width (ft)	Area (sf)	PCI Date	PCI
MORGAN	2-E	MORGAN VALLEY ROAD	MM 140-287	MM 140-368	2	Collector	AC	3687	22	81114	5/20/2022	20
NAPAAV	1	NAPA AVENUE	SR 175	END	2	Rural Local	ST	2270	20	45400	8/4/2011	20
PAULPL	1	PAULINE PLACE (518F)	KONOCTI TERRACE DR.	HEIDI WAY	2	Rural Local	AC	528	30	15840	6/21/2022	20
PERINI	1	PERINI RD.	SIEGLER CANYON RD	PAVEMENT END	2	Rural Local	ST	11350	20	227000	6/16/2022	20
RICEST	1	RICE STREET	SECOND ST.	END	2	Rural Local	ST	898	25	22450	7/7/2011	20
SAYREA	2	SAYRE AVENUE	BEYNON	LAKESHORE BLVD.	2	Rural Local	ST	1056	24	25344	7/1/2011	20
SIEGLE	4	SEIGLER SPRINGS RD. N.	START PVMT	LOCH LOMAND RD.	2	Rural Local	AC	7392	18	133056	6/16/2022	20
SIERST	1	SIERRA STREET	LAKEVIEW DRIVE	END	2	Rural Local	AC	528	18	9504	6/25/2022	20
SWEDBR	1	SWEDBERG ROAD	POINT LAKEVIEW ROAD	RD #8023	2	Rural Local	ST	370	11	4070	6/20/2022	20
TERRYD	1	TERRY DRIVE	HARVEY BLVD.	HARVEY BLVD.	2	Rural Local	AC	528	25	13200	8/10/2011	20
THIRDA	1	THIRD AVE. (307D)	PAVEMENT CHANGE	COUNTRY CLUB DR.	2	Rural Local	ST	1373	25	34325	4/9/2018	20
WESTRE	1	WESTERN MINE RD EXT.	WESTERN MINE RD	END	2	Rural Local	ST	1320	22	29040	4/26/2018	20
WHEELR	1	WHEELER DR.	POINT LAKEVIEW RD.	E-END	2	Rural Local	ST	2059	24	49416	6/20/2022	20
YAQUIM	1	YAQUIMA DR.	FAIRWAY DR.	TOMAHAWAK WAY	2	Rural Local	ST	2640	22	58080	4/18/2018	20
YUBAST	2	YUBA STREET	YUBA STREET	END PAVEMENT	2	Rural Local	AC	422	20	8440	7/7/2011	20
ASTREE	1	A STREET	SR 29	END	2	Rural Local	AC	211	24	5,064	8/18/2011	19
ANGELL	1	ANGELLY WAY	HOBERG DRIVE SOUTH	HOBERG DRIVE SOUTH	2	Rural Local	AC	1,003	23	23,069	7/27/2011	19
AVENUB	1	AVENUE B	ROBIN HILL DR.	AVENUE C	2	Rural Local	ST	739	21	15,519	3/27/2018	19
CHURCH	1	CHURCH STREET	MAIN STREET	THIRD STREET	2	Rural Local	ST	1,272	24	30,528	3/30/2018	19
GADDYC	1	GADDY COURT	GADDY LANE	END	2	Rural Local	AC	264	34	8976	3/30/2018	19
GODUDR	4	GOLD DUST DR.	WILSON RD.	STAHOLI DR.	2	Rural Local	ST	2695	18	48510	8/3/2011	19
GOLFRD	1	GOLF RD.	SH 175	PONDEROSA DR.	2	Rural Local	ST	3220	20	64400	7/18/2011	19
GUENOC	2	GUENOC LANE	PAVEMENT CHANGE	END	2	Rural Local	AC	264	28	7392	5/2/2018	19
HIGHRD	1	HIGH ROAD	SR 175	PAVEMENT CHANGE	2	Rural Local	ST	950	12	11400	7/27/2011	19
KAHBEL	1	KAH BEL TRAIL	NORTH SLOPE DR.	HAWAINA WAY	2	Rural Local	AC	2010	24	48240	8/7/2011	19
KOBYRD	5	KONOCTI BAY ROAD	SEQUOIA RD	PAVEMENT CHANGE	2	Rural Local	ST	1848	19	35112	8/8/2011	19
LAKESH	2	LAKESHORE BOULEVARD	CARSON STREET	LAKESHORE BOULEVARD EXT	2	Rural Local	AC	250	22	5500	7/1/2011	19
MORGAN	5	MORGAN VALLEY ROAD	MM 140-539	20760 MORGAN VLY RD	2	Collector	AC	2945	22	64790	5/20/2022	19
OAKHCT	1	OAK HILL COURT	HILL ROAD	END	2	Rural Local	AC	264	23	6072	3/29/2018	19
REDWRD	1	REDWOOD RD.	LOCH LOMOND RD.	SYCAMORE RD.	2	Rural Local	AC	1689	15	25335	7/26/2011	19
SADERL	3	SADERLUND STREET	SECOND STREET	THIRD STREET	1	Rural Local	AC	264	15	3960	6/23/2022	19
SANTBA	1	SANTA BARBARA AVE.	SR 175	END	2	Rural Local	ST	2112	18	38016	5/2/2018	19
SANTRA	2	SANTA ROSA AVE.	PAVEMENT CHANGE	END	2	Rural Local	AC	1323	16	21168	8/4/2011	19
SECON	2	SECOND ST (522B)	GARD ST	CHURCH ST	2	Rural Local	AC	715	26	18590	6/24/2022	19
SEQUOI	1	SEQUOIA RD.	KONOCTI BAY RD.	CASCADE WAY	2	Rural Local	ST	1590	22	34980	7/9/2011	19
SUGARP	1	SUGAR PINE RIDGE ROAD	PONDEROSA	END	2	Rural Local	ST	1109	12	13308	4/26/2018	19
VICTRS	1	VICTORIA STREET	COUNTRY CLUB DRIVE	FOOTHILL DR.	2	Rural Local	AC	950	24	22800	6/17/2022	19
ADMST	1	ADAMS SPRINGS COURT	ADAMS SPRINGS RD.	END	2	Rural Local	ST	211	21	4,431	7/26/2011	18
ALTAV	1	ALTA VISTA DR.	CERRITO DR. - W	CERRITO DR. - E	2	Rural Local	AC	1,742	19	33,098	8/9/2011	18
ALTERR	1	ALTERRA STREET	LAKESHORE BLVD	STUBBS ST	2	Rural Local	AC	1,109	25	27,725	8/4/2011	18
BLUELA	1	BLUE LAKES RD.	MID LAKE RD.	PVMT CHANGE	2	Rural Local	ST	1,060	18	19,080	6/14/2022	18
BUTTES	1	BUTTE STREET	SR 20	END	2	Rural Local	AC	3,696	21	77,616	7/6/2011	18
DOUGST	1	DOUGLAS STREET (117E)	SANTA CLARA AVE.	PVMT CHG @ STEWART	2	Rural Local	ST	700	23	16100	8/2/2011	18
FOREST	1	FOREST LAKE DR.	SH 175	SH 175	2	Rural Local	ST	1426	19	27094	4/26/2018	18
HOBBS	1	HOBBS STREET (522S)	WILLOW AVENUE	PARK AVENUE	2	Rural Local	ST	317	20	6340	8/1/2011	18

2022 PCI survey was conducted for the streets with 2018 PCI greater than 25.

Walking Survey was conducted on Residential and Rural Local.

Automated Survey was conducted on Arterial, Collector and Rural Minor Collector.

Lake County - 2022 PMP Update
Section Description Inventory
Sorted by Descending PCI

Street ID	Section ID	Road Name	Begin Location	End Location	# of Lanes	Functional Class	Surface Type	Length (ft)	Width (ft)	Area (sf)	PCI Date	PCI
HUMBOL	1	HUMBOLDT DRIVE EXTENSION	SUMMIT BLVD.	END	2	Rural Local	ST	264	20	5280	6/23/2022	18
LABLVD	1	LAKE BOULEVARD (144D)	ANDERSON ROAD	END PAVEMENT	2	Rural Local	ST	1320	16	21120	6/20/2022	18
LAKVCT	1	LAKEVIEW COURT (207B)	LAKEVIEW DRIVE	END	2	Rural Local	ST	581	22	12782	8/9/2011	18
LARKSP	1	LARKSPUR WAY	EMERALD DR. - E	FAIRWAY DR.	2	Rural Local	ST	1375	24	33000	8/8/2011	18
LEMACT	1	LEMA COURT	LEMA LANE	END	2	Rural Local	ST	211	25	6953	7/27/2011	18
LINDEN	1	LINDEN STREET	SR 20	GLENHAVEN DR.	2	Rural Local	ST	211	20	4220	7/8/2011	18
MISSIO	2	MISSION RANCHERIA RD.	PVMT CHANGE	CLEARLAKE	2	Rural Local	AC	530	16	8480	8/3/2011	18
OLDSGR	1	OLD SPRUCE GROVE ROAD	SPRUCE GROVE RD.	SPRUCE GROVE RD.	2	Rural Local	ST	4171	22	91762	5/21/2018	18
ORCHRD	1	ORCHARD STREET (141E)	SR 53	END	2	Rural Local	ST	264	35	9240	8/3/2011	18
ORCHDS	1	ORCHARD STREET	THIRD STREET	SECOND STREET	2	Rural Local	ST	317	18	5706	3/30/2018	18
RIGGSR	1	RIGGS RD (404)	SCOTTS VLY RD	MARTIN ST	2	Rural Local	AC	5120	22	112640	6/11/2022	18
SVRNRD	1	SCOTTS VALLEY RANCHERIA RD.	HARTLEY ROAD	END	2	Rural Local	ST	1428	15	21420	4/11/2018	18
SEVENT	1	SEVENTH AVE. (307H)	SR 20	COUNTRY CLUB DRIVE	2	Rural Local	ST	898	26	23348	8/11/2011	18
SIXTHS	1	SIXTH STREET	LAKE STREET	SCHINDLER STREET	2	Rural Local	AC	345	18	6210	8/10/2011	18
SPRING	1	SPRING ROAD (224)	SR 20	END	2	Rural Local	ST	528	17	8976	8/10/2011	18
STFRAN	4	ST. FRANCIS DR.	DRAKE CT	N-END	2	Rural Local	AC	2115	24	50760	8/3/2011	18
SUGPIN	1	SUGAR PINE DRIVE	SUMMIT DRIVE	SUMMIT DRIVE	2	Rural Local	ST	1426	23	32798	7/27/2011	18
TODDRD	1	TODD RD.	PARALLEL DR.	150 FT S-OF EDITH WAY	2	Rural Local	ST	3600	24	86400	4/10/2018	18
VANSLP	1	VAN SLEEPER RD.	SH 20	END	1	Rural Local	ST	1584	14	22176	6/30/2011	18
WILKER	1	WILKERSON ROAD	LILLIAN DRIVE	MAIN STREET	2	Rural Minor Collector	ST	1840	24	44160	4/18/2018	18
BLUELA	2	BLUE LAKES RD.	PVMT CHANGE	SH 20	2	Rural Local	ST	11,090	16	177,440	3/28/2018	17
BROTHR	1	BROTHERSON STREET	LIVE OAK DRIVE	SEVENTH ST. EXT.	2	Rural Local	ST	422	14	5,908	6/23/2022	17
BUCKWY	1	BUCKINGHAM WAY	LAKEVIEW DRIVE	LAKEVIEW DRIVE	2	Rural Local	AC/AC	1,531	20	30,620	4/9/2018	17
CALLAY	2	CALLAYOMI STREET	WASHINGTON ST	JACKSON ST	2	Rural Local	AC	190	20	3,800	6/9/2022	17
CRESTV	3	CRESTVIEW DR.	LAKESHORE DR	END	2	Collector	ST	1373	20	27460	5/21/2018	17
EBUTTE	1	EAST BUTTE STREET	BUTTE STREET	END	2	Rural Local	AC	1162	16	18592	4/12/2018	17
ELDORA	1	EL DORADO WAY	MONTE CRISTO DR	W-END	2	Rural Local	AC	3168	24	76032	6/21/2022	17
FORSTR	1	FORESTRY ROAD (133A)	STATE HWY 175	END	2	Rural Local	ST	158	24	3792	6/23/2022	17
FRTHST	1	FOURTH STREET (522D)	CHURCH STREET	END	2	Rural Local	ST	528	35	18480	8/1/2011	17
HILLSD	1	HILLSIDE LANE (207H)	WIDGEON WAY	LAKEVIEW DR	2	Rural Local	AC/AC	422	18	7596	6/20/2022	17
ISLANK	2	ISLAND DRIVE (208K)	PAVEMENT CHANGE	END	2	Rural Local	ST	1584	16	25344	8/9/2011	17
JEANNI	1	JEANNIE LANE	CLARK DRIVE	END	2	Rural Local	ST	370	22	8140	8/2/2011	17
KENSIN	1	KENSINGTON WAY	COUNTRY CLUB DR.	END	2	Rural Local	AC	1003	24	24072	7/7/2011	17
LAKESH	1	LAKESHORE BOULEVARD	NICE-LUCERNE CUTOFF	CARSON STREET	2	Rural Local	AC	6865	22	151030	6/15/2022	17
LAKEED	1	LAKEVIEW ESTATES DR.	BERGENSEN DR.	S-END	2	Rural Local	AC	1162	24	27888	8/5/2011	17
LAKEVR	1	LAKEVIEW ROAD (411A)	PARK WAY	END	1	Rural Local	AC	581	16	9296	4/16/2018	17
LAUREL	1	LAUREL DELL RD.	SCOTTS VALLEY RD.	MID LAKE RD.	2	Rural Local	ST	5280	16	84480	3/28/2018	17
LIOADR	1	LIVE OAK DRIVE	MAIN STREET	HIGHWAY 29	2	Rural Minor Collector	AC	1281	24	30744	4/16/2018	17
MANZCT	1	MANZANITA COURT (208E)	LAKEVIEW DRIVE	END	2	Rural Local	ST	528	14	7392	8/9/2011	17
MESADR	1	MESA DRIVE	STUBBS RD	LAKEVIEW DR	2	Rural Local	ST	2428	12	29136	8/9/2011	17
MIRAMO	1	MIRAMONTE AVE. (413B)	LAKESHORE BLVD	TERRACE AVENUE	2	Rural Local	AC/AC	388	23	8924	6/14/2022	17
MORGAN	8-A	MORGAN VALLEY ROAD	SLOAN RANCH RD	MM 140-671	2	Collector	AC	1320	22	29040	5/1/2018	17
OAKVW	1	OAKVIEW DRIVE	RANCHO VISTA DR.	END	2	Rural Local	ST	860	24	20640	6/17/2022	17

2022 PCI survey was conducted for the streets with 2018 PCI greater than 25.

Walking Survey was conducted on Residential and Rural Local.

Automated Survey was conducted on Arterial, Collector and Rural Minor Collector.

Lake County - 2022 PMP Update
Section Description Inventory
Sorted by Descending PCI

Street ID	Section ID	Road Name	Begin Location	End Location	# of Lanes	Functional Class	Surface Type	Length (ft)	Width (ft)	Area (sf)	PCI Date	PCI
PINSTR	3	PINE ST. (117J)	PAVEMENT CHANGE	END	2	Rural Local	AC	634	23	14582	8/2/2011	17
RAINBO	1	RAINBOW ROAD	LAKESHORE BLVD.	HOWARD	2	Rural Local	ST	1267	30	38010	6/29/2011	17
SARATO	1	SARATOGA SPRINGS	SR 20	N-END	2	Rural Local	AC	3700	14	51800	6/14/2022	17
TAKELC	1	TAKELMA CT.	KIOWAN WAY	END	2	Rural Local	ST	100	36	3600	4/30/2018	17
TERRAC	1	TERRACE WAY	POINT LAKEVIEW RD.	WHEELER DR.	2	Rural Local	ST	1900	24	45600	8/8/2011	17
TETONW	1	TETON WAY	MARMOT WAY	TENAYA WAY	2	Rural Local	ST	1060	24	25440	8/6/2011	17
TWELFT	2	TWELFTH AVE. (307N)	COUNTRY CLUB DRIVE	NORTH END	2	Rural Local	AC	250	24	6000	8/11/2011	17
WESTPN	2	WESTERN PINE RD.	SR 175	SR 175	2	Rural Local	ST	1637	21	34377	7/26/2011	17
ANDERS	1	ANDERSON RD.	POINT LAKE VIEW	LAKE BLVD	2	Rural Local	AC	3,960	14	55,440	8/8/2011	16
APPALO	1	APPALOOSA ROAD	QUARTERHORSE LN.	END	2	Rural Local	ST	422	18	7,596	5/1/2018	16
ARABIA	1	ARABIAN LANE	SR 29	END	2	Rural Local	AC	325	28	9,100	8/15/2011	16
BCHSTR	1	BEACH STREET (306X)	LAKESHORE BLVD.	BENTON	2	Rural Local	ST	355	23	8,165	4/18/2018	16
BELLAV	4	BELL AVENUE	PAVEMENT CHANGE	END	2	Rural Local	ST	528	25	13,200	8/3/2011	16
CABALL	1	CABALLERO COURT	RIATA ROAD	END	2	Rural Local	ST	458	23	10,534	8/17/2011	16
CAROLY	1	CAROLYN DRIVE	ELLIOTT	LASSEN	2	Rural Local	AC	1,162	21	24,402	7/27/2011	16
CERRIT	1	CERRITO DR.	HIGH VALLEY RD.	W-END	2	Rural Local	AC	4,382	24	105,168	8/9/2011	16
CRUMPA	1	CRUMP AVENUE	SR 20	LAKEVIEW DR.	2	Rural Local	ST	845	28	23660	6/17/2022	16
CRUKWY	1	CRYSTAL LAKE WAY	HILL ROAD EAST	LAKESHORE BLVD	2	Rural Local	ST	6600	22	145200	6/24/2022	16
ELKMOU	9	ELK MOUNTAIN ROAD	PAVEMENT CHANGE	PAVEMENT CHANGE	2	Collector	ST	1320	24	31680	4/18/2018	16
FFTHST	1	FIFTH STREET (522E)	CHURCH STREET	END	2	Rural Local	ST	581	30	17430	6/24/2022	16
FIRSTA	1	FIRST AVE. (307B)	SR 20	COUNTRY CLUB DR.	2	Rural Local	ST	1690	25	42250	4/11/2018	16
HIGHLD	1	HIGHLAND AVENUE	FIFTH AVE.	END	2	Rural Local	AC	1267	24	30408	7/7/2011	16
HOFACK	1	HOFACKER LANE	SR 29	END	2	Rural Local	AC	528	28	14784	8/18/2011	16
INCAWY	1	INCA WAY	SR 281	END	2	Rural Local	ST	1590	21	33390	8/6/2011	16
KOKANE	1	KOKANEE WAY	SODA BAY RD.	N-END	2	Rural Local	ST	250	24	6000	8/3/2011	16
KOBYRD	4	KONOCTI BAY ROAD	PAVEMENT CHANGE	SEQUOIA RD	2	Rural Local	ST	932	18	16776	8/8/2011	16
KONOCB	1	KONOCTI DR (207E)	LAKEVIEW CT	STUBBS RD	2	Rural Local	ST	1760	22	38720	5/4/2018	16
LAKES	1	LAKE ST (307AD)	SR 20	END	2	Rural Local	AC	265	26	6890	7/7/2011	16
LAURDR	1	LAUREL DELL DRIVE	SR 20	E-END	2	Rural Local	AC	1160	28	32480	7/7/2011	16
MURPHY	1	MURPHY SPRINGS ROAD	SR 29	END PAVEMENT	2	Rural Local	AC	264	23	6072	5/3/2018	16
NORTHS	1	NORTH SLOPE DR.	HAWAINA WAY	BOREN BEGA DR	2	Rural Local	ST	3537	24	84888	8/7/2011	16
OLDSTA	1	OLD STATE HIGHWAY (305D)	SH20	MENDOCINO CO. LINE	2	Rural Local	ST	2429	20	48580	3/28/2018	16
OLYMPI	1	OLYMPIA DR.	FAIRWAY DR	SW-END	2	Rural Local	ST	1478	22	32516	8/8/2011	16
QUAILD	1	QUAIL DRIVE (134A)	ENTRANCE RD	GROUSE RD	2	Rural Local	AC	739	13	9607	7/27/2011	16
SHADYG	1	SHADY GROVE ROAD	SR 29	EAST ROAD	2	Rural Local	ST	3696	23	85008	4/26/2018	16
STEWAR	1	STEWART STREET	LAKE STREET	SR 175	2	Rural Local	AC/AC	2270	22	49940	6/22/2022	16
TENTHA	2	TENTH AVE. (307L)	SR 20	PAVEMENT CHANGE	2	Rural Local	ST	574	26	14924	7/7/2011	16
TUOLUM	1	TUOLUMNE CT.	EL CAPITAN WAY	N-END	2	Rural Local	ST	300	30	9000	6/20/2022	16
VALVIS	1	VALLEY VISTA DRIVE	WILKINSON RD	VALLEY DR	2	Rural Local	ST	845	20	16900	4/12/2018	16
WILDCA	1	WILDCAT DR.	SH 175	END OF PVMT	2	Rural Local	ST	6710	22	147620	8/16/2011	16
BELLAV	1	BELL AVENUE	BELL CIRCLE NORTH	BELL PARK AVE.	2	Rural Local	ST	1,742	26	45,292	8/3/2011	15
BEYNON	1	BEYNON STREET	SAYRE	SPRINGE	2	Rural Local	AC	686	21	14,406	4/11/2018	15
BLACKO	1	BLACK OAK STREET	LAKEVIEW DR	PAVEMENT CHANGE	2	Rural Local	ST	334	18	6,012	6/17/2022	15
CARSON	1	CARSON STREET	LAKESHORE BLVD.	SR 20	2	Rural Local	ST	1,128	22	24,816	6/15/2022	15
COCDRD	1	COLE CREEK RD	BOTTLE ROCK RD	SR 29	2	Rural Local	AC	4,805	22	105,710	7/29/2011	15

2022 PCI survey was conducted for the streets with 2018 PCI greater than 25.

Walking Survey was conducted on Residential and Rural Local.

Automated Survey was conducted on Arterial, Collector and Rural Minor Collector.

Lake County - 2022 PMP Update
Section Description Inventory
Sorted by Descending PCI

Street ID	Section ID	Road Name	Begin Location	End Location	# of Lanes	Functional Class	Surface Type	Length (ft)	Width (ft)	Area (sf)	PCI Date	PCI
EMERAL	1	EMERALD DR.	POINT LAKEVIEW RD.	CEDAR LN.	2	Rural Local	AC	1900	23	43700	8/8/2011	15
GARDNC	1	GARDEN COURT	SR 20	END	2	Rural Local	ST	528	10	5280	8/16/2011	15
GLENNS	1	GLENN STREET	SR 20	SUTTER	2	Rural Local	AC	898	22	19756	7/7/2011	15
GRANGE	4	GRANGE ROAD	PAVEMENT CHANGE	END OF PAVEMENT	2	Rural Local	ST	2377	20	47540	8/18/2011	15
HENDRI	1	HENDRICKS DR. (307BH)	OAK CREST AVE	ROSEMONT AVE	2	Rural Local	AC	1490	24	35760	7/7/2011	15
JONESC	1	JONES COURT	HOGAN HILL LANE	END	2	Rural Local	ST	475	20	9596	6/23/2022	15
JUNCTP	1	JUNCTION PLAZA	SR 53	END	2	Rural Local	ST	1478	18	26604	8/17/2011	15
JUNIFE	1	JUNIPERO AVE	BROADWAY	E-END	2	Rural Local	ST	1590	12	19080	8/5/2011	15
KAWEAH	1	KAWEAH RD.	SEQUOIA RD.	N-END	2	Rural Local	AC	640	22	14080	8/8/2011	15
LAKEBL	1	LAKESHORE BLVD (307AA)	SH 20	END	2	Rural Local	AC	1056	20	21120	7/7/2011	15
MCKEER	1	MCKEE ROAD	BELL HILL ROAD	END	2	Rural Local	AC/AC	528	28	14784	3/30/2018	15
MONTEC	1	MONTE CRISTO DR.	SIERRA DR.	W-END	2	Rural Local	ST	2060	24	49440	8/8/2011	15
OAKSTR	1	OAK ST	PLAZA	FOOTHILL	2	Rural Local	ST	1056	19	20064	8/9/2011	15
OBSRVA	1	OBSERVATION ROAD	FOOTHILL RD	SPRINGSTON RD	2	Rural Local	ST	1124	22	24728	7/26/2011	15
OLDLNG	1	OLD LONG VALLEY RD (217)	SR 20	END OF PAVEMENT	2	Rural Local	AC	6600	18	118800	7/9/2011	15
PINION	1	PINION WAYE	WEST END	EAST END	2	Rural Local	ST	580	22	12760	8/7/2011	15
PUTAHL	2	PUTAH LANE	PAVEMENT CHANGE	END	2	Rural Local	AC	600	28	16800	8/15/2011	15
RANCHO	1	RANCHO VISTA DR.	SH 20	BENDER DR.	2	Rural Local	AC	1640	24	39360	8/11/2011	15
SACROM	1	SACRAMENTO PERCH DR.	SODA BAY RD.	N-END	2	Rural Local	AC	100	24	2400	8/3/2011	15
SCHOON	1	SCHOONER CT.	POINT LAKEVIEW RD.	S-CUL DE SAC	2	Rural Local	ST	130	30	3900	8/8/2011	15
SEVSTX	1	SEVENTH STREET EXT.	BROTHERSON STREET	CHURCH STREET	2	Rural Local	ST	1109	18	19962	4/16/2018	15
SHASTA	1	SHASTA CT. (534K)	EL CAPITAN WAY	END	2	Rural Local	ST	140	24	3360	8/7/2011	15
SHELTE	1	SHELTER COVE	EDGEWATER DR.	END	2	Rural Local	ST	530	24	12720	6/20/2022	15
SHERWD	1	SHERWOOD CT.	COUNTRY CLUB DR.	END	2	Rural Local	ST	528	28	15584	4/11/2018	15
SISKIY	1	SISKIYOU COURT (534B)	INYO WAY	END	2	Rural Local	ST	475	24	11400	8/8/2011	15
SPRURE	1	SPRUCE ROAD EXTENSION	SR 29	PAVEMENT CHANGE	2	Rural Minor Collector	ST	3170	22	69740	4/11/2018	15
STFRAN	3	ST. FRANCIS DR.	100 FT NO-OF ELIZABETH DR	DRAKE CT	2	Rural Local	AC	530	20	10600	8/3/2011	15
THRDST	1	THIRD STREET (522C)	MAIN STREET	GADDY LN	2	Rural Local	ST	1584	30	47520	6/21/2022	15
WLSNST	1	WILSON ST. (141G)	SR 53	END	2	Rural Local	ST	475	18	8550	8/3/2011	15
ASPENC	1	ASPEN COURT	CASCADE WAY	N-END	2	Rural Local	ST	475	26	12,350	8/8/2011	14
BELARE	1	BEL AIR EAST	FAIRWAY DR.	BEL AIR DR.	2	Rural Local	ST	1,214	22	26,708	8/8/2011	14
BOGGSL	1	BOGGS LANE	BELL HILL RD	END	2	Rural Local	AC	2,060	18	37,080	8/4/2011	14
BRUSTE	1	BRUSTER DR.	OAK CREST AVE	BENDER DR	2	Rural Local	AC	1,270	26	33,020	8/11/2011	14
CEDARL	1	CEDAR LANE	EMERALD DR.	FAIRWAY DR	2	Rural Local	ST	425	24	10,200	8/16/2011	14
CLIPPE	1	CLIPPER LANE	STAR LN.	N-END	2	Rural Local	AC	1,850	22	40,700	8/3/2011	14
DIXIEA	1	DIXIE AVENUE	HUDSON	END	2	Rural Local	AC	422	15	6330	4/9/2018	14
ELLIOT	1	ELLIOT DR	VENTURI DR.	ST. HELENA DR.	2	Rural Local	ST	1954	20	39080	6/23/2022	14
FIFSTX	1	FIFTH STREET EXT.	CHURCH STREET	END	2	Rural Local	ST	634	25	15850	6/24/2022	14
FLOREN	1	FLORENCE STREET	SR 53	END	2	Rural Local	ST	528	18	9504	8/3/2011	14
FOOTHI	2	FOOTHILL DRIVE	COUNTRY CLUB DR.	FOURTEENTH ST.	2	Rural Local	AC	6340	25	158500	8/11/2011	14
GROVES	2	GROVE STREET	FIRST AVE.	END	2	Rural Local	ST	264	24	6336	8/11/2011	14
LAKEAV	1	LAKE AVENUE (117T)	SANTA CLARA ROAD	PINE STREET	2	Rural Local	ST	1320	22	29040	8/2/2011	14
LAKEST	2	LAKE STREET (208R)	LAKELAND STREET	SCHINDLER STREET	2	Rural Local	AC	460	24	11040	8/10/2011	14

2022 PCI survey was conducted for the streets with 2018 PCI greater than 25.

Walking Survey was conducted on Residential and Rural Local.

Automated Survey was conducted on Arterial, Collector and Rural Minor Collector.

Lake County - 2022 PMP Update
Section Description Inventory
Sorted by Descending PCI

Street ID	Section ID	Road Name	Begin Location	End Location	# of Lanes	Functional Class	Surface Type	Length (ft)	Width (ft)	Area (sf)	PCI Date	PCI
LINDAL	1	LINDA LN.	PARALLEL	WASTE WATER TREATMENT FAC.	2	Rural Local	AC	2010	22	44220	8/4/2011	14
LOUISW	1	LOUIS WAY (411G)	COMPTON AVENUE	END	2	Rural Local	ST	350	22	7700	8/19/2011	14
MIRABE	1	MIRABEL ROAD	HILDERBRAND	SR 29	2	Rural Local	ST	3485	22	76670	8/15/2011	14
PAMELA	1	PAMELA DRIVE	ELLIOTT DR.	VENTURI DR.	2	Rural Local	AC	528	22	11616	6/23/2022	14
PEBBLC	1	PEBBLE COURT	PEBBLE ROAD	END	2	Rural Local	ST	211	22	4642	8/3/2011	14
PINESR	1	PINE STREET (307AN)	FOOTHILL DR	GROVE ST	2	Rural Local	AC	264	20	5280	4/11/2018	14
PINEWD	1	PINEWOOD WAY	BROOKSIDE DR.	END	2	Rural Local	ST	898	12	10776	7/18/2011	14
PONDER	1	PONDEROSA DR	GOLF RD	TWIN OAKS DR	2	Rural Local	ST	2270	15	34050	7/18/2011	14
PRTHRC	1	PRATHER COURT	PRATHER WAY	END	2	Rural Local	ST	211	25	5275	7/26/2011	14
RECLRD	3	RECLAMATION RD.	RECLAMATION CUTOFF	END	2	Rural Local	ST	2060	16	32960	6/27/2011	14
REEVES	1	REEVES LN.	SODA BAY RD.	END	2	Rural Local	ST	4224	18	76032	8/3/2011	14
SALINA	1	SALINAN WAY	FAIRWAY DR.	END	2	Rural Local	ST	400	22	8800	4/18/2018	14
SKYVIE	1	SKYVIEW DR.	WHEELER DR.	SKYVIEW DR.	2	Rural Local	ST	1590	24	38160	8/8/2011	14
SHELDL	1	ST. HELENA DRIVE	FOX DRIVE	VENTURI DRIVE	2	Rural Local	ST	2323	22	51106	6/23/2022	14
STARLN	1	STAR LN.	REEVES LN	CLIPPER LN	2	Rural Local	ST	425	21	8925	8/3/2011	14
SUNRIS	1	SUNRISE DR. (144A)	POINT LAKEVIEW RD.	END	2	Rural Local	ST	5808	17	98736	8/8/2011	14
SUNSTC	1	SUNSET CT.(147L)	COPSEY CREEK WAY	END	2	Rural Local	ST	106	25	2650	8/3/2011	14
TWELFT	1	TWELFTH AVE. (307N)	SR 20	COUNTRY CLUB DRIVE	2	Rural Local	ST	1107	26	28782	7/7/2011	14
VANDOR	1	VAN DORN RESERVOIR RD.	ROSE ANDERSON RD.	END	2	Rural Local	AC	1214	12	14568	8/1/2011	14
VERNAW	1	VERNA WAY	SR 20	END	2	Rural Local	ST	1637	32	52384	8/10/2011	14
WAREDR	1	WARE DRIVE	LAKEVIEW DRIVE	MARIN STREET	2	Rural Local	ST	158	22	3476	7/6/2011	14
WIGHTR	1	WIGHT ROAD	KELSEY CREEK DRIVE	ADOBE CREEK ROAD	2	Rural Local	ST	15420	20	308400	7/28/2011	14
WINDJA	1	WINDJAMMER CT.	EDGEWATER DR.	END	2	Rural Local	AC	425	24	10200	8/7/2011	14
BAVARD	2	BACHELOR VALLEY ROAD	EAST RD	WITTER SPRINGS RD	2	Rural Local	AC	5,560	22	122,320	6/13/2022	13
BRUCED	1	BRUCE DRIVE	SINGLE SPRING DR.	LILLIAN DR.	2	Rural Local	ST	422	19	8,018	8/1/2011	13
BUTLER	1	BUTLER STREET	SR 20	SIXTH ST	2	Rural Local	AC	1,531	19	29,089	8/10/2011	13
CLARKD	1	CLARK DR.	GADDY LANE	COLE CREEK BRIDGE	2	Rural Local	AC	7,165	24	171,960	8/2/2011	13
DRYCKA	1	DRY CREEK ANNEX	DRY CREEK CUTOFF	END	2	Rural Local	ST	265	16	4240	8/15/2011	13
EVAWAY	1	EVA WAY	COMPTON AVENUE	HILL ROAD EAST	2	Rural Local	ST	2110	26	54860	6/29/2011	13
FLOYDW	1	FLOYD WAY	LAKEVIEW DRIVE	PAVEMENT CHANGE	2	Rural Local	AC	2481	22	54582	6/17/2022	13
HOWARD	1	HOWARD AVENUE (410B)	CRYSTAL LAKE WAY	END	2	Rural Local	ST	2480	21	52080	6/29/2011	13
KONOCD	3	KONOCTI DR (207E)	STUBBS RD	DOHYS WAY	2	Rural Local	ST	1263	14	17682	8/9/2011	13
LAGOON	1	LAGOON DR. (550J)	EDGEWATER DR. - N	BOREN BEGA DR.	2	Rural Local	ST	1060	24	25440	8/7/2011	13
LEEST	1	LEE STREET (317F)	GARDNER	END PAVEMENT	2	Rural Local	AC/AC	1267	20	25340	7/7/2011	13
MASONR	1	MASON ROAD	RANCHERIA RD.	END	2	Rural Local	ST	1584	20	31680	8/12/2011	13
MUSTCT	1	MUSTANG COURT	RIVERVIEW DRIVE	END	2	Rural Local	ST	792	31	24552	5/1/2018	13
ORCHRD	2	ORCHARD STREET (141E)	LAKE ST	END	2	Rural Local	AC	264	30	7920	8/3/2011	13
SADDLE	1	SADDLE RD.	WILDCAT RD.	END	2	Rural Local	ST	2060	24	49440	8/16/2011	13
SANDYL	1	SANDY LN.	TODD RD.	DIANE WAY	2	Rural Local	AC	1010	24	24240	8/4/2011	13
SECND	1	SECOND ST (141B)	LAKE ST	MILL ST	2	Rural Local	AC	898	21	18858	8/3/2011	13
SKYCT	1	SKY CT.	LARKSPUR WAY	END	2	Rural Local	ST	280	20	5600	8/8/2011	13
UPLALR	1	UPPER LAKE LUCERNE ROAD	HIGHWAY 20	HIGHWAY 20	2	Rural Local	AC	5915	20	118300	4/12/2018	13
ALPINE	1	ALPINE COURT	MONTEZUMA DR.	W-END	2	Rural Local	AC	425	24	10,200	8/8/2011	12
BASPRD	1	BARTLETT SPRINGS RD.	SR 20	FH08	2	Rural Local	AC	930	18	16,740	6/17/2022	12

2022 PCI survey was conducted for the streets with 2018 PCI greater than 25.

Walking Survey was conducted on Residential and Rural Local.

Automated Survey was conducted on Arterial, Collector and Rural Minor Collector.

Lake County - 2022 PMP Update
Section Description Inventory
Sorted by Descending PCI

Street ID	Section ID	Road Name	Begin Location	End Location	# of Lanes	Functional Class	Surface Type	Length (ft)	Width (ft)	Area (sf)	PCI Date	PCI
BASSLA	1	BASS LANE (147F)	QUARTERHORSE	END	2	Rural Local	ST	370	20	7,400	8/3/2011	12
BROADW	1	BROADWAY (502H)	SODA BAY RD.	JUNIPERO AVE	2	Rural Local	AC	530	12	6,360	8/5/2011	12
BRONCO	1	BRONCO COURT	QUARTERHORSE LANE	END	2	Rural Local	ST	211	21	4,431	8/3/2011	12
GLADYS	1	GLADYS STREET	SR 20	GLENHAVEN DR.	2	Rural Local	ST	211	16	3376	6/17/2022	12
GROUSE	1	GROUSE ROAD	ENTRANCE ROAD	END	2	Rural Local	ST	792	15	11880	7/27/2011	12
HARLAN	1	HARLAN (306BB)	LAKEVIEW DRIVE	BEYNON STREET	2	Rural Local	AC	950	20	19000	7/7/2011	12
HARTLE	1	HARTLEY ROAD	CITY LIMIT	CRYSTAL LAKE WAY	2	Rural Minor Collector	ST	2851	24	68424	4/11/2018	12
HUDSON	1	HUDSON AVENUE	LAKESHORE BLVD.	LAKEVIEW DRIVE	2	Rural Local	ST	1267	21	26607	7/7/2011	12
KOBYRD	1	KONOCTI BAY ROAD	SR 281	PVMT CHNG @ 9150	2	Rural Local	ST	1056	16	16896	8/8/2011	12
KOBYRD	2	KONOCTI BAY ROAD	PVMT CHNG @ 9150	PVMT CHNG @ RICHMOND PARK	2	Rural Local	ST	1320	15	19800	8/8/2011	12
LAHELE	1	LA HELENA DRIVE	HENDRICKS DRIVE	ALTA VISTA WAY	2	Rural Local	ST	686	22	15092	7/8/2011	12
LAKESH	3	LAKESHORE BOULEVARD	LAKESHORE BOULEVARD EXT	PAVEMENT CHANGE	2	Rural Local	ST	5000	21	105000	7/1/2011	12
LTBXLR	1	LITTLE BORAX LAKE ROAD	WEST LAKE DRIVE	EAST LAKE DRIVE	2	Rural Local	AC	4000	20	80000	8/5/2011	12
LOASAR	1	LOASA RD.	GADDY LN.	450 FT E-OF DORN CROSSING	2	Rural Local	ST	5745	24	137880	4/2/2018	12
NELSON	1	NELSON LANE	LEMA LANE	END	2	Rural Local	ST	686	23	16842	7/27/2011	12
NIBLIC	1	NIBLICK RD.	GOLF RD.	PAR RD.	2	Rural Local	ST	1584	12	19008	7/18/2011	12
OGULIN	1	OGULIN CANYON ROAD	CLEARLAKE CITY LIMITS	END CO. MAINTENANCE	2	Rural Local	ST	1056	18	19008	8/11/2011	12
PALOOS	1	PALOOS CT	YAQUIMA DR.	NW-END	2	Rural Local	AC	530	24	12720	4/30/2018	12
PANORA	1	PANORAMA PLACE	N. SLOPE DR.	N-CUL DE SAC	2	Rural Local	AC	530	24	12720	8/7/2011	12
PARKAV	1	PARK AVENUE	GADDY LANE	GARD STREET	2	Rural Local	ST	950	22	20900	8/1/2011	12
PINEST	2	PINE STREET (208X)	SR 20	PLAZA	2	Rural Local	AC	1161	25	29025	8/9/2011	12
READST	1	READ STREET	LAKE	HILL	2	Rural Local	ST	370	26	9620	8/2/2011	12
SADERL	2	SADERLUND STREET	FIRST STREET	SECOND STREET	2	Rural Local	AC/AC	478	10	4780	8/1/2011	12
SECONS	1	SECOND STREET (208T)	LAKE STREET	SCHINDLER STREET	2	Rural Local	AC	1120	20	22400	8/10/2011	12
SNRSDR	1	SUNRISE DRIVE	VALLEY DRIVE	END	2	Rural Local	ST	792	24	19008	8/1/2011	12
TODDRD	2	TODD RD.	150 FT S-OF EDITH WAY	200 FT S-OF TODD RD EXT	2	Rural Local	ST	680	38	25840	8/4/2011	12
VIEWDR	1	VIEW DR.	MARINA VIEW DR.	END	2	Rural Local	ST	60	28	1680	4/30/2018	12
WINDSR	1	WINDSOR WAY	FOOTHILL	END	2	Rural Local	ST	475	19	9025	8/11/2011	12
ALTAVW	1	ALTA VISTA WAY	ROSEMONT	END	2	Rural Local	AC	470	24	11,280	8/11/2011	11
ARROWP	1	ARROW POINT ROAD	MISTLETOE LANE	END	2	Rural Local	ST	739	24	17,736	8/3/2011	11
BELLHR	3	BELL HILL ROAD	ADOBE CREEK ROAD	PAVEMENT CHANGE	2	Rural Minor Collector	AC	165	23	3,795	5/20/2022	11
BLEUCT	1	BLEUSS COURT	HOBERG DRIVE SOUTH	END	2	Rural Local	AC	1,109	23	26,932	7/27/2011	11
BRUNER	1	BRUNER DR	SH 20	PEARL CT.	2	Rural Local	AC	5,175	28	144,900	4/29/2018	11
CATHLC	1	CATHOLIC CHURCH ROAD	SR 20	END	2	Rural Local	ST	1,742	12	20,904	6/10/2022	11
CORNSH	1	CORNISH COURT	COUNTRY CLUB DR.	END	2	Rural Local	ST	140	24	5260	6/17/2022	11
COSTEL	1	COSTELLO WAY	ADAMS SPRINGS RD.	ADAMS SPRINGS RD.	2	Rural Local	ST	634	20	12680	7/26/2011	11
ELMST	1	ELM ST (307AG)	FIRST ST	END	2	Rural Local	AC	264	22	5808	8/11/2011	11
FRSTRE	1	FIRST STREET (522A)	MAIN STREET	GARD STREET	2	Rural Local	ST	475	21	9975	8/2/2011	11
HILLAV	1	HILL AVENUE	READ	SR 29	2	Rural Local	ST	370	18	6660	6/9/2022	11
JEFFRS	1	JEFFERSON CT (116A)	WARDLAW ST	END	2	Rural Local	AC	530	28	14840	6/22/2022	11

2022 PCI survey was conducted for the streets with 2018 PCI greater than 25.

Walking Survey was conducted on Residential and Rural Local.

Automated Survey was conducted on Arterial, Collector and Rural Minor Collector.

Lake County - 2022 PMP Update
Section Description Inventory
Sorted by Descending PCI

Street ID	Section ID	Road Name	Begin Location	End Location	# of Lanes	Functional Class	Surface Type	Length (ft)	Width (ft)	Area (sf)	PCI Date	PCI
LAKEVD	4	LAKEVIEW DRIVE (208B)	MANZANITA CT	THE PLAZA	2	Rural Local	AC	1003	14	14042	8/9/2011	11
LAKEVI	2	LAKEVIEW DRIVE (306A)	BURPEE DR	END	2	Rural Local	AC	1954	16	31264	7/6/2011	11
MEADWL	1	MEADOWLARK COURT	COPSEY CREEK WAY	END	2	Rural Local	ST	158	26	4108	8/3/2011	11
MERCED	1	MERCED STREET	MARIN STREET	FLOYD WAY	2	Rural Local	ST	1478	17	25126	7/7/2011	11
MONTEM	1	MONTE MAR DRIVE	HENDRICKS DRIVE	END	2	Rural Local	ST	581	24	13944	7/8/2011	11
PARADI	1	PARADISE CT	CANTERBERRY DR	END	2	Residential	AC	90	31	2790	8/7/2011	11
PEBBLE	1	PEBBLE BEACH WAY	SUNSET RIDGE DR.	END	2	Rural Local	ST	690	22	15180	8/7/2011	11
SADERL	1	SADERLUND STREET	GUNN STREET	FIRST STREET	2	Rural Local	ST	467	20	9340	8/1/2011	11
SCHWAR	1	SCHWARTZ ROAD	SR 175	HIGH ROAD	2	Rural Local	ST	739	16	11824	7/27/2011	11
SIERRA	1	SIERRA DR.	FAIRWAY DR.	END	2	Rural Local	ST	1215	22	26730	8/8/2011	11
SUMTDR	1	SUMMIT DRIVE	SR 175	END	2	Rural Local	ST	1162	26	31812	7/27/2011	11
VOIGTR	1	VOIGT RD.	HIGHLAND SPRINGS RD.	END	2	Rural Local	ST	2120	20	42400	8/2/2011	11
BERYLW	1	BERYL WAY	HIGHWAY 20	LAKEVIEW DRIVE	2	Rural Local	AC	570	12	6,840	8/9/2011	10
BLOWER	1	BLOWER RD.	BAY RD.	END	2	Rural Local	ST	1,490	20	29,800	8/3/2011	10
DRYCRR	1	DRY CREEK ROAD	DRY CREEK CUTOFF	END	2	Rural Local	ST	5810	20	116200	6/9/2022	10
EVERGD	1	EVERGREEN DR (133)	SH 175	END	2	Rural Local	AC	1003	15	15045	7/27/2011	10
GRANGE	3	GRANGE ROAD	PAVEMENT CHANGE	PAVEMENT CHANGE	2	Rural Local	ST	3168	20	63360	8/18/2011	10
INYO WY	1	INYO WAY	IROQUOIS TRAIL	END	2	Rural Local	ST	530	22	11660	8/8/2011	10
KECRDR	5	KELSEY CREEK DRIVE	PAVEMENT CHANGE	PAVEMENT CHANGE	2	Rural Local	ST	1320	21	27720	4/3/2018	10
KNOBST	1	KNOB STREET	BLACK OAK ST.(S. END)	END PAVEMENT	2	Rural Local	AC/AC	800	15	12000	6/17/2022	10
LAKEVD	1	LAKEVIEW DRIVE (208B)	SR 20	HILLSIDE DRIVE	2	Rural Local	ST	3696	20	73920	6/18/2022	10
OGDENR	1	OGDEN ROAD	COUNTRY CLUB DRIVE	SR 20	2	Rural Local	ST	1901	22	41822	6/17/2022	10
ROCKPT	1	ROCKY POINT ROAD (403B)	LAKESHORE BLVD (400)	E-END	2	Rural Local	ST	634	22	13948	6/14/2022	10
STONED	2	STONE DRIVE	SODA BAY ROAD	END	2	Rural Local	AC	2245	18	40410	8/2/2011	10
SUNSET	1	SUNSET COURT (533E)	LAKEVIEW ESTATES DR.	END	2	Rural Local	ST	300	20	6000	5/3/2018	10
WESTRN	1	WESTERN MINE RD	SH 29	END OF PVMT.	2	Rural Local	ST	4224	17	71808	8/15/2011	10
ADAMSS	1	ADAMS STREET	MORGAN VALLEY RD.	END	2	Rural Local	ST	739	21	15,519	8/3/2011	9
ALDRIV	1	AL DRIVE	BRUNER DR.	SW-END	2	Rural Local	AC	1,060	28	29,680	8/10/2011	9
BELARW	1	BEL AIR WEST	FAIRWAY DR.	S-END	2	Rural Local	ST	1,108	22	24,376	8/8/2011	9
CHATTN	1	CHATTEN COURT	HENDERSON DRIVE	END	2	Rural Local	ST	264	25	7,995	8/10/2011	9
CLYDES	1	CLYDE STREET	PLUMAS	END	2	Rural Local	ST	211	20	4,220	7/7/2011	9
ELKMOU	7	ELK MOUNTAIN ROAD	PAVEMENT CHANGE	PAVEMENT CHANGE	2	Collector	ST	1585	24	38040	4/5/2018	9
FOURST	1	FOURTH STREET	LAKE STREET	SCHINDLER STREET	2	Rural Local	AC	810	20	16200	8/10/2011	9
GLENNR	1	GLENN ROAD	SUMMIT BLVD.	SHASTA	2	Rural Local	ST	898	18	16164	7/27/2011	9
HIGHRD	2	HIGH ROAD	PAVEMENT CHANGE	SCHWARTZ ROAD	2	Rural Local	ST	1320	12	15840	8/19/2011	9
HOGHIL	1	HOGAN HILL LANE	SNEAD DR	END	2	Rural Local	ST	792	18	14256	7/26/2011	9
JACOBS	1	JACOBSEN RD.	GOLD DUST DR.	S. END	2	Rural Local	AC	4225	18	76050	8/3/2011	9
LOGAND	1	LOGAN DRIVE	FOOTHILL DRIVE	LAKEVIEW TERRACE	2	Rural Local	ST	370	28	10360	6/17/2022	9
RECLCT	1	RECLAMATION CUTOFF	RECLAMATION RD	560 FT W-OF SR 20	2	Rural Local	AC	1820	18	32760	4/10/2018	9
SALMIN	1	SALMINA ROAD	SR 175	SR 175	2	Rural Local	AC	9500	16	152000	8/16/2011	9
SCHIND	1	SCHINDLER STREET	HIGHWAY 20	LAKE STREET	2	Rural Local	ST	1750	18	31500	8/10/2011	9
SHEVEL	1	SHEVELAND RD.	DRY CREEK CUTOFF	END	2	Rural Local	ST	3696	14	51744	8/15/2011	9
SIXTHA	1	SIXTH AVE. (307G)	SR 20	COUNTRY CLUB DRIVE	2	Rural Local	AC	1003	26	26078	6/17/2022	9
STBBST	1	STUBBS STREET (411C)	N. END	S. END	2	Rural Local	ST	317	22	6974	8/5/2011	9
TEWACT	1	TEWA CT.	END	END	2	Rural Local	ST	1060	22	23320	8/6/2011	9

2022 PCI survey was conducted for the streets with 2018 PCI greater than 25.

Walking Survey was conducted on Residential and Rural Local.

Automated Survey was conducted on Arterial, Collector and Rural Minor Collector.

Lake County - 2022 PMP Update
Section Description Inventory
Sorted by Descending PCI

Street ID	Section ID	Road Name	Begin Location	End Location	# of Lanes	Functional Class	Surface Type	Length (ft)	Width (ft)	Area (sf)	PCI Date	PCI
WESTRD	1	WEST ROAD	END	END	2	Rural Local	ST	4488	23	103224	8/15/2011	9
YOUNGS	1	YOUNG STREET	JEFFERSON	PVMT CHG@ BUSH STREET	2	Rural Local	AC	1056	21	22176	6/22/2022	9
BELAI	1	BEL AIR DR.	BEL AIR WEST	BEL AIR EAST	2	Rural Local	ST	250	24	6,000	8/8/2011	8
BSHSTR	1	BUSH STREET	LAKE STREET	PAVEMENT CHANGE	2	Rural Local	ST	422	18	7,596	6/9/2022	8
CLAYST	1	CLAY STREET	LEE STREET	END	2	Rural Local	AC/AC	792	15	11,880	7/6/2011	8
DILLAR	1	DILLARD AVE	HOHAPE AVE	N-END	2	Rural Local	AC	530	12	6360	4/18/2018	8
FIFTHS	1	FIFTH STREET	LAKE STREET	SCHINDLER STREET	2	Rural Local	AC	665	20	13300	8/10/2011	8
GRANGE	2	GRANGE ROAD	PAVEMENT CHANGE	PAVEMENT CHANGE	2	Rural Local	AC/AC	530	20	10600	8/18/2011	8
HIGHST	1	HIGH STREET	LAKEVIEW DRIVE	END	2	Rural Local	AC	1690	20	33800	6/30/2022	8
HUMMEL	1	HUMMEL LN.	BELL HILL RD.	WEST END	2	Rural Local	ST	4225	18	76050	8/2/2011	8
LAKEVD	3	LAKEVIEW DRIVE (208B)	MESA DRIVE	LAUREL WAY	2	Rural Local	ST	1460	22	32120	8/9/2011	8
LOASAR	3	LOASA RD.	1450 FT W-OF GADDY LANE	GADDY LANE	2	Rural Local	ST	1450	22	31900	4/2/2018	8
MCKINL	1	McKINLEY DRIVE	SR 175	END	2	Rural Local	AC	581	19	11039	8/2/2011	8
MONTER	1	MONTEREY PLACE	DEL MONTE WAY	S-END	2	Rural Local	ST	690	22	15180	8/8/2011	8
MOSTIN	1	MOSTIN DR.	SODA BAY RD.	SW-END	2	Rural Local	ST	1270	18	22860	8/3/2011	8
OAKGRO	1	OAK GROVE AVE	SH 20	SH 20	2	Rural Local	AC	1795	14	25130	8/9/2011	8
PRTHRW	1	PRATHER WAY	COSTELLO WAY	END	2	Rural Local	ST	1373	25	35345	7/26/2011	8
RENFRO	1	RENFRO DR.	BIG VALLEY RD.	SH 29	2	Rural Local	ST	2535	24	60840	7/29/2011	8
SMITHL	1	SMITH LN.	MERRIT LN.	W. END	2	Rural Local	ST	4225	15	63375	8/2/2011	8
SUTTER	1	SUTTER STREET	BUTTE STREET	LAKEVIEW DRIVE	2	Rural Local	AC	845	22	18590	7/7/2011	8
TAKELW	1	TAKELMA WAY	TOMAHAWK WAY	KIOWAN WAY	2	Rural Local	ST	1060	22	23320	4/30/2018	8
VALYDR	1	VALLEY DRIVE (519A)	VALLEY VISTA DR.	END	2	Rural Local	ST	475	25	11875	8/1/2011	8
ADOBCR	2	ADOBE CREEK ROAD	PAVEMENT CHANGE	BELL HILL ROAD	2	Rural Local	ST	250	21	5,250	7/28/2011	7
CANTEB	1	CANTERBURY DR.	SUNSET RIDGE DR.	END	2	Rural Local	ST	950	22	20,900	8/7/2011	7
ESTATE	1	ESTATES CT. (533G)	LAKEVIEW ESTATES RD.	W-END	2	Rural Local	AC	422	20	8440	8/5/2011	7
ETTAWA	1	ETTAWA SPRINGS ROAD	BIG CANYON ROAD	END	2	Rural Local	ST	2640	15	39600	7/26/2011	7
GRANGE	1	GRANGE ROAD	SR 29	PAVEMENT CHANGE	2	Rural Local	ST	3700	20	74000	8/18/2011	7
LAKEVD	5	LAKEVIEW DRIVE (208B)	THE PLAZA	HIGH VALLEY ROAD	2	Rural Local	ST	4200	16	67200	8/9/2011	7
MAYARD	1	MAYA RD.	END N. OF INCA WAY	S-END	2	Rural Local	ST	1010	22	22220	5/2/2018	7
NELSCT	1	NELSON COURT	LEMA LANE	END	2	Rural Local	ST	422	23	10651	7/27/2011	7
PLAZA	3	PLAZA (208D)	PAVEMENT CHANGE	LAKEVIEW DR	2	Rural Local	AC	631	24	15144	6/18/2022	7
PLESAN	1	PLESANT CT.	LAKEVIEW ESTATES DR.	END	2	Rural Local	ST	211	20	4220	8/5/2011	7
SVNTNT	1	SEVENTEENTH AVE.	SR 20	COUNTRY CLUB DRIVE	2	Rural Local	AC/AC	525	23	12075	6/17/2022	7
STUBBS	1	STUBBS RD. (207G)	KONOCTI RD.	LAKEVIEW DR.	2	Rural Local	AC	2640	22	58080	8/9/2011	7
TANYAT	1	TANYA TERRACE	PINE SUMMIT DRIVE	PINE SUMMIT DRIVE	2	Rural Local	ST	363	20	7260	7/18/2011	7
TEEROA	1	TEE ROAD	GOLF ROAD	END	2	Rural Local	ST	950	11	10450	7/18/2011	7
WAGWHL	1	WAGON WHEEL WAY	QUARTERHORSE LN.	END	2	Rural Local	ST	370	22	8140	8/3/2011	7
WILLIA	1	WILLIAMS AVE	BIG VALLEY RD.	HARRIS AVE.	2	Rural Local	ST	250	44	11000	4/10/2018	7
ARGONA	1	ARGONAUT RD.	HIGHLAND SPRINGS	SH 29	2	Rural Local	AC	4,250	26	110,500	8/2/2011	6
BLUECT	1	BLUE COURT	GADDY LANE	END	2	Rural Local	ST	634	24	15,216	8/2/2011	6
DIANEW	1	DIANE WAY	SANDY LANE	S-END	2	Rural Local	AC	1590	18	28620	8/4/2011	6
GARDNR	1	GARDNER STREET	LAKEVIEW DRIVE	LEE STREET	2	Rural Local	AC/AC	1742	22	38324	7/7/2011	6
HARBRR	1	HARBOR RD.	KAH BEL TRAIL	HAWAINA WAY	2	Rural Local	ST	2115	21	44415	8/7/2011	6
HOWRDS	1	HOWARD STREET	LAKEVIEW DR.(306A)	MANZANITA DR.(306N)	2	Rural Local	AC	634	23	14582	6/17/2022	6
KARENW	1	KAREN WAY	HOBERG DRIVE SOUTH	END	2	Rural Local	ST	634	23	14582	7/27/2011	6

2022 PCI survey was conducted for the streets with 2018 PCI greater than 25.

Walking Survey was conducted on Residential and Rural Local.

Automated Survey was conducted on Arterial, Collector and Rural Minor Collector.

Lake County - 2022 PMP Update
Section Description Inventory
Sorted by Descending PCI

Street ID	Section ID	Road Name	Begin Location	End Location	# of Lanes	Functional Class	Surface Type	Length (ft)	Width (ft)	Area (sf)	PCI Date	PCI
LOASAR	2	LOASA RD.	450 FT E-OF DORN CROSSING	1450 FT W-OF GADDY LANE	2	Rural Local	ST	1350	22	29700	8/2/2011	6
MESACT	1	MESA COURT	MESA DRIVE	END	2	Rural Local	ST	581	17	9877	6/20/2022	6
PALMER	1	PALMER DR	HARRINGTON FLAT	END	2	Rural Local	ST	1742	20	34840	8/16/2011	6
SANDYL	2	SANDY LN.	DIANE WAY	END OF PVMT	2	Rural Local	AC	530	14	7420	8/4/2011	6
SAYREA	1	SAYRE AVENUE	LAKEVIEW DRIVE	BEYNON ST.	2	Rural Local	AC	650	24	15600	6/17/2022	6
SXTHST	1	SIXTH STREET (522F)	CHURCH STREET	END	2	Rural Local	ST	528	18	9504	6/24/2022	6
TENINO	1	TENINO WAY	CHIPPEWA TRAIL	SR 281	2	Rural Local	AC	1320	22	29040	8/6/2011	6
WIDGEO	1	WIDGEON DRIVE	LAKEVIEW DRIVE	PAVEMENT CHANGE	2	Rural Local	ST	2112	12	25344	8/9/2011	6
WLOOAV	1	WILLOW AVENUE (522H)	GADDY LANE	HOBBS STREET	2	Rural Local	ST	475	20	9500	6/21/2022	6
BLEUSS	1	BLEUSS WY (137 L)	KAREN WY	END	2	Residential	AC	686	23	15,778	7/27/2011	5
BRDWAY	1	BROADWAY (306AA)	LAKEVIEW DRIVE	SAYRE AVE.	2	Rural Local	AC/AC	1,100	22	24,200	6/15/2022	5
CHEROK	1	CHEROKEE CT.	MONTEZUMA WAY	N-CUL DE SAC	2	Rural Local	AC	120	36	4,320	8/6/2011	5
CKVWDR	1	CREEK VIEW DRIVE	HARRINGTON FLAT RD.	END	2	Rural Local	ST	1,003	20	20,060	8/16/2011	5
DIXIER	1	DIXIE ROAD	FOOTHILL	END	2	Rural Local	ST	422	24	10128	8/11/2011	5
DOVEDR	1	DOVE DRIVE (134B)	QUAIL ROAD	QUAIL ROAD	2	Rural Local	AC	792	12	9504	7/27/2011	5
ELEVEN	1	ELEVENTH AVE. (307M)	SR 20	COUNTRY CLUB DRIVE	2	Rural Local	ST	999	25	24975	6/17/2022	5
GARDND	1	GARDEN DR (309B)	PYLE RD	END	2	Rural Local	AC	1003	18	18054	1/11/2008	5
GOLDEN	1	GOLDEN SPRINGS AVENUE	259 FT N/ELLEN SPRINGS AVE.	221 FT S/ELLEN SPRINGS AVE.	2	Rural Local	ST	480	22	10560	8/17/2011	5
HARVEY	1	HARVEY BLVD	SH 20	MITCHELL RD.	2	Rural Local	AC	2376	22	52272	6/18/2022	5
HOTSPR	1	HOT SPRINGS ROAD (112A)	ANDERSON SPGS RD	0.24MILES WEST OF ASR	1	Rural Local	ST	1267	12	15204	8/4/2011	5
KOBYRD	6	KONOCTI BAY ROAD	PAVEMENT CHANGE	POINT LAKEVIEW RD	2	Rural Local	ST	528	30	15840	8/8/2011	5
LAURWY	1	LAUREL WAY	LAKEVIEW DR	WIDGEON WY	2	Rural Local	ST	634	12	7608	5/4/2018	5
MONTEW	1	MONTEZUMA WAY	N. END	SODA BAY RD.	2	Rural Local	AC	740	30	22200	8/6/2011	5
MONTEW	2	MONTEZUMA WAY	SODA BAY RD.	S. END	2	Rural Local	AC	1490	24	35760	6/24/2022	5
SABSTR	1	SABINI STREET	MENDENHALL	PAVEMENT CHANGE	2	Rural Local	AC/AC	150	27	4050	6/27/2011	5
SHAULS	1	SHAUL STREET	HIGHWAY 20	FOURTH STREET	2	Rural Local	ST	955	20	19100	8/10/2011	5
VALLEY	1	VALLEY COURT (552C)	WHEELER DR.	S-CUL DE SAC	2	Rural Local	ST	200	24	4800	8/8/2011	5
AZTEC	1	AZTEC DRIVE	BASS RD	MONTEZUMA WAY	2	Rural Local	AC	470	26	12,220	8/6/2011	4
BANDDC	1	BANNOCK COURT	FAIRWAY DRIVE	E-END	2	Rural Local	AC	530	24	12,720	6/20/2022	4
BENSON	1	BENSON LN.	LOASA RD.	N-END	2	Rural Local	AC	3,170	15	47,550	8/2/2011	4
CADDOC	1	CADDO CT.	FAIRWAY DR.	END	2	Rural Local	ST	200	22	4,400	6/20/2022	4
DAVISD	1	DAVIS DR.	MERRIT RD.	ARGONAUT RD	2	Rural Local	AC	3955	18	71190	8/2/2011	4
GRAYST	1	GRAY STONE COURT	THIRD STREET	END	2	Rural Local	ST	475	32	15200	8/1/2011	4
HARRIS	1	HARRIS AVE	WILLIAMS AVE	END	2	Rural Local	AC	950	18	17100	8/2/2011	4
HOBERS	1	HOBERG DR. SO.	HOBERG DR.	BLEUSS CT.	2	Rural Local	AC	2270	20	45400	7/27/2011	4
HOWRDS	2	HOWARD STREET	MANZANITA AVE.	LAKESHORE BLVD.	2	Rural Local	ST	180	35	6300	6/17/2022	4
KONOCD	4	KONOCTI DR (207E)	DOHYS WAY	LAKEVIEW DR	2	Rural Local	ST	1257	14	17598	6/18/2022	4
LAKEVD	2	LAKEVIEW DRIVE (208B)	HILLSIDE DRIVE	MESA DRIVE	2	Rural Local	ST	1789	15	26835	12/23/2007	4
PEARLC	1	PEARL CT.	BREUNER DR.	END	2	Rural Local	ST	1060	32	33920	8/10/2011	4
PLZTER	1	PLAZA TERRACE	HENDRICKS DRIVE	OAKCREST	2	Rural Local	ST	634	23	14582	6/17/2022	4
STFRAN	1	ST. FRANCIS DR.	PARK DR.	PARK RD	2	Rural Local	AC	1070	20	21400	8/3/2011	4
CASENT	1	CASENTINI DR	SNEAD DR	HARRINGTON FLAT	2	Rural Local	AC	1,690	22	37,180	7/26/2011	3
FAIRPL	1	FAIRWAY PLACE	FAIRWAY DR	END	2	Residential	AC	193	20	3860	8/7/2011	3
GROSSR	1	GROSS ROAD	LIVE OAK DRIVE	END	2	Rural Local	ST	1165	15	17475	7/28/2011	3
HARBIN	2	HARBIN SPRINGS RD.	BIG CANYON RD.	PVMT CHNG	2	Rural Local	AC	704	22	15488	7/26/2011	3

2022 PCI survey was conducted for the streets with 2018 PCI greater than 25.

Walking Survey was conducted on Residential and Rural Local.

Automated Survey was conducted on Arterial, Collector and Rural Minor Collector.

Lake County - 2022 PMP Update
Section Description Inventory
Sorted by Descending PCI

Street ID	Section ID	Road Name	Begin Location	End Location	# of Lanes	Functional Class	Surface Type	Length (ft)	Width (ft)	Area (sf)	PCI Date	PCI
ISLANK	1	ISLAND DRIVE (208K)	SR 20	PAVEMENT CHANGE	2	Rural Local	AC	792	37	29304	6/10/2022	3
JERUSA	2	JERUSALEM GRADE	PAVEMENT CHANGE	PAVEMENT CHANGE	2	Rural Local	ST	1584	20	31680	8/18/2011	3
JERUSA	4	JERUSALEM GRADE	PAVEMENT CHANGE	END OF PAVEMENT	2	Rural Local	ST	1056	18	19008	8/18/2011	3
LAKEAV	2	LAKE AVENUE (117T)	PINE ST	SH 29	2	Rural Local	ST	106	38	4028	8/3/2011	3
SHIRLE	1	SHIRLEY AVE.	HARRIS AVE.	BIG VALEY RD.	2	Rural Local	AC	250	20	5000	8/2/2011	3
SIXTEE	1	SIXTEENTH AVE.	SR 20	COUNTRY CLUB DRIVE	2	Rural Local	AC	740	25	18500	7/7/2011	3
SPRGCT	1	SPRING COURT	SINGLE SPRING DR.	END	2	Rural Local	ST	158	34	5372	8/1/2011	3
THIRDS	1	THIRD STREET	LAKE STREET	SCHINDLER STREET	2	Rural Local	AC	970	20	19400	8/10/2011	3
ZENORD	1	ZENO ROAD	MOCKINGBIRD LN.	END	2	Rural Local	AC	1426	28	39928	6/26/2011	3
ARMSTR	1	ARMSTRONG STREET	W. END	STEWART ST	2	Rural Local	AC	150	18	2,700	8/2/2011	2
BUSHST	1	BUSH STREET (307AF)	FIRST AVE.	END	2	Rural Local	ST	211	21	4,431	6/17/2022	2
CENTER	1	CENTER WAY	OAK GROVE	OAK GROVE	2	Rural Local	AC	634	12	7,608	6/24/2022	2
DAWSAV	1	DAWES AVENUE	SR 20	BURPEE	2	Rural Local	AC	528	16	8448	6/17/2022	2
KIOWAW	1	KIOWA WAY	MONTEZUMA WAY	N-END	2	Rural Local	AC	475	24	11400	8/6/2011	2
LYONSR	1	LYONS ROAD	SR 29	END	2	Rural Local	ST	950	28	26600	6/26/2011	2
PALMRC	1	PALMER COURT	PALMER DRIVE	END	2	Rural Local	ST	581	20	11620	8/16/2011	2
SANDYR	1	SANDY ROAD	STINSON RD.	END	2	Rural Local	ST	1214	21	25494	8/1/2011	2
WIDGEO	3	WIDGEON DRIVE	HILLSIDE LANE	STUBBS ROAD	2	Rural Local	ST	4752	16	76032	8/9/2011	2
FREDRI	1	FREDRICKSON DRIVE	ADAMS	PAVEMENT CHANGE	2	Rural Local	AC	120	13	1560	8/3/2011	1
RECLCT	2	RECLAMATION CUTOFF	560 FT W-OF SR 20	SR 20	2	Rural Local	ST	560	22	12320	6/15/2022	1
SHDYLN	1	SHADY LANE (208J)	WIDGEON WAY	SR 20	2	Rural Local	ST	634	22	13948	6/18/2022	1
TOMAHA	1	TOMAHAWK WAY	YAQUIMA DR.	FAIRWAY DR.	2	Rural Local	AC	850	24	20400	8/6/2011	1
VISTAG	1	VISTA GRANDE CT.	FAIRWAY DR.	END	2	Rural Local	ST	106	33	3498	6/24/2022	1
BASSRD	1	BASS RD.	SODA BAY RD.	E-END	2	Rural Local	AC	2,910	18	52,380	8/6/2011	0
CHURCH	2	CHURCH STREET	THIRD STREET	SECOND STREET	2	Rural Local	ST	264	12	3,168	8/1/2011	0
DORNX	1	DORN CROSSING (529)	LOASA RD	FINLEY EAST RD	2	Rural Local	ST	620	24	14880	8/2/2011	0
FIFTNT	1	FIFTEENTH AVE.	SR 20	COUNTRY CLUB DR	2	Rural Local	AC/AC	900	25	22500	6/17/2022	0
HARBAN	1	HARBIN SPRINGS ANNEX	HARBIN SPRINGS RD.	END	2	Rural Local	AC	3749	15	56235	6/9/2022	0
HARBDR	1	HARBOR DRIVE (222A)	SR 20	END	2	Rural Local	ST	686	19	13034	6/17/2022	0
MOCKGB	3	MOCKINGBIRD LANE	SR 29	END	2	Rural Local	AC	1056	26	27456	6/26/2011	0
OSCEOL	1	OSCEOLA AVE	MONTEZUMA WAY	W-END	2	Rural Local	AC	1060	24	25440	8/6/2011	0
PLAZA	2	PLAZA (208D)	PAVEMENT CHANGE	PAVEMENT CHANGE	2	Rural Local	AC	300	19	5700	6/18/2022	0
POMOCT	1	POMO CT.	MONTEZUMA WAY	END	2	Rural Local	AC	300	21	6300	8/6/2011	0
SERRAN	1	SERRANO WAY.	FAIRWAY DR.	FAIRWAY DR.	2	Rural Local	ST	1060	24	25440	6/20/2022	0
SHORTS	1	SHORT STREET	SR 20	SR 20	2	Rural Local	ST	581	24	13944	6/10/2022	0
TENTHA	3	TENTH AVE. (307L)	PAVEMENT CHANGE	COUNTRY CLUB DRIVE	2	Rural Local	ST	482	28	13496	6/17/2022	0
WILWRD	1	WILLOW ROAD	LOCH LOMOND RD.	FOOTHILL	2	Rural Local	ST	211	20	4220	7/26/2011	0
YOUNGD	1	YOUNG DRIVE	HARVEY BLVD.	END	2	Rural Local	AC	160	23	3770	6/17/2022	0
GROSSC	1	GROSS CUT	KELSEY CRK DR	LIVE OAK DR	2	Rural Local	GRAVEL	400	11	4400	-	-
MALPAS	1	MALPAS WAY	MIDLAKE RD.	END	2	Rural Local	GRAVEL	150	17	2550	-	-
MANZAR	1	MANZANITA RD. (8058)	HWY 20	END	2	Rural Local	GRAVEL	643	12	7716	-	-
MOJAVT	1	MOJAVE TRAIL	TENINO WY	END	2	Rural Local	GRAVEL	106	13	1378	-	-
SCHUYL	1	SCHUYLER RD (302A)	CLOVER VLY RD	END	2	Rural Local	GRAVEL	845	24	20280	-	-
SCOTDM	1	SCOTT DAM RD (301G)	ELK MOUNTAIN RD	SIMMONS RD	2	Rural Local	GRAVEL	1056	25	26400	-	-
SIEGLE	2	SEIGLER SPRINGS RD. N.	PVMT CHANGE	END	2	Rural Local	GRAVEL	11088	20	221760	-	-

2022 PCI survey was conducted for the streets with 2018 PCI greater than 25.

Walking Survey was conducted on Residential and Rural Local.

Automated Survey was conducted on Arterial, Collector and Rural Minor Collector.

Appendix B

MAINTENANCE AND REHABILITATION DECISION TREE

Maintenance and Rehabilitation (M&R) Decision Tree

This report presents the current maintenance and rehabilitation decision tree that exists in the database. The decision tree forms the basis for all of the budgetary computations included in this report. ***Changes to the decision tree will make the results in the budget reports invalid.*** All pavement treatment unit costs relevant to the road types in the database were updated.

The decision tree lists the treatments and costs selected for preventive maintenance and rehabilitation activities. Each line represents a specific combination of functional classification and surface type.

The preventive maintenance portion of the report is identified as Condition Category I – Very Good. All preventive maintenance treatment listings are assigned only to sections in Condition Category I where the $PCI \geq 70$. Sections with PCI values less than 70 are assigned to treatments listed in Categories II through V.

In the preventive maintenance category ($PCI \geq 70$), a time sequence is used to identify the appropriate treatment and cost. Each preventive maintenance treatment description consists of three parts: 1) a CRACK treatment, 2) a SURFACE treatment, and 3) a RESTORATION treatment. These three parts allow the user to specify one of three different preventive maintenance treatments depending on the prior maintenance history of the section.

1. The CRACK treatment part can be used to specify the most frequent type of preventive maintenance activity planned (typically crack seals).
2. The SURFACE treatment part can be used to specify more extensive and less frequent preventive maintenance activities, such as chip seals or slurry seals. For example, a crack seal can be specified on a 3-year cycle with a slurry seal specified after 5 years.
3. The RESTORATION part can be used to specify a surface restoration treatment (such as an overlay) to be performed after a specified number of surface treatments. For example, after a certain number of successive slurry seals, an overlay can be specified instead of another slurry seal.

Rehabilitation treatments are assigned to sections in Condition Categories II through V (PCI less than 70). Each line is defined by a specific combination of functional classification, surface type, and condition category.

COLUMN	DESCRIPTION
Functional Class	Functional Classification identifying the branch
Surface	Surface Type identifying the branch number.
Condition Category	Condition Category (I through V).
Treatment Type	First Row (Crack Treatment) indicates localized treatment (e.g. crack sealing). Second Row (Surface Treatment) indicates surface treatment (e.g. slurry sealing). Third Row (Restoration Treatment) indicates surface restoration (e.g. overlay).
Treatment	Name of treatments from the "Treatment Descriptions" report.
Yrs. Between Crack Seals	First Row - number of years between successive treatment applications specified in the first row (i.e. CRACK treatment).

COLUMN	DESCRIPTION
Yrs. Between Surface Seals	Second Row - number of years between successive treatment applications specified in the second row (i.e. SURFACE treatment).
Number of Sequential Seals	Number of times that the treatment application in the second row (i.e. SURFACE treatment) will be performed prior to performing the treatment application in the third row.

Note that the treatments assigned to each section should not be blindly followed in preparing a road maintenance program. Engineering judgment and project level analysis should be applied to ensure that the treatment is appropriate and cost effective for the section.

Decision Tree

Printed: 3/15/2023

Functional Class	Surface	Condition Category	Treatment Type	Treatment	Cost/Sq Yd, except Seal Cracks in LF:	Yrs Between Crack Seals	Yrs Between Surface Seals	# of Surface Seals before Overlay
Arterial	AC	I - Very Good	Crack Treatment	DO NOTHING	\$0.00	99		
			Surface Treatment	SINGLE CHIP SEAL	\$4.75		7	
			Restoration Treatment	DO NOTHING	\$0.00			99
		II - Good, Non-Load Related		DOUBLE CHIP SEAL	\$11.75		7	
		III - Good, Load Related		MILL AND OVERLAY W/ DIGOUTS	\$38.50			
		IV - Poor		COLD IN PLACE RECYCLING (3")	\$47.00			
		V - Very Poor		FDR WITH 2" AC OVERLAY	\$57.00			
	AC/AC	I - Very Good	Crack Treatment	DO NOTHING	\$0.00	99		
			Surface Treatment	SINGLE CHIP SEAL	\$4.75		7	
			Restoration Treatment	DO NOTHING	\$0.00			99
		II - Good, Non-Load Related		DOUBLE CHIP SEAL	\$11.75		7	
		III - Good, Load Related		MILL AND OVERLAY W/ DIGOUTS	\$38.50			
		IV - Poor		COLD IN PLACE RECYCLING (3")	\$47.00			
		V - Very Poor		FDR WITH 2" AC OVERLAY	\$57.00			
	AC/PCC	I - Very Good	Crack Treatment	DO NOTHING	\$0.00	99		
			Surface Treatment	SINGLE CHIP SEAL	\$4.50		7	
			Restoration Treatment	DO NOTHING	\$0.00			99
		II - Good, Non-Load Related		DOUBLE CHIP SEAL	\$7.50		7	
		III - Good, Load Related		DOUBLE CHIP SEAL W/DIGOUTS	\$9.00		7	
		IV - Poor		DIGOUTS WITH 2" AC OVERLAY	\$26.50			
		V - Very Poor		FDR WITH 2" AC OVERLAY	\$33.00			
	PCC	I - Very Good	Crack Treatment	DO NOTHING	\$0.00	99		
			Surface Treatment	DO NOTHING	\$0.00		15	
			Restoration Treatment	DO NOTHING	\$0.00			99
		II - Good, Non-Load Related		DO NOTHING	\$0.00			
		III - Good, Load Related		DO NOTHING	\$0.00			
		IV - Poor		THICK AC OVERLAY(2.5 INCHES)	\$6.37			
		V - Very Poor		RECONSTRUCT SURFACE (AC)	\$14.00			

Functional Class and Surface combination not used

Selected Treatment is not a Surface Seal

Decision Tree

Printed: 3/15/2023

Functional Class	Surface	Condition Category	Treatment Type	Treatment	Cost/Sq Yd, except Seal Cracks in LF:	Yrs Between Crack Seals	Yrs Between Surface Seals	# of Surface Seals before Overlay
Arterial	ST	I - Very Good	Crack Treatment	DO NOTHING	\$0.00	99		
			Surface Treatment	SINGLE CHIP SEAL	\$4.50		7	
			Restoration Treatment	DO NOTHING	\$0.00			99
		II - Good, Non-Load Related		DOUBLE CHIP SEAL	\$11.25		7	
		III - Good, Load Related		DOUBLE CHIP SEAL W/DIGOUTS	\$14.25		7	
		IV - Poor		MILL AND OVERLAY W/ DIGOUTS	\$34.00			
		V - Very Poor		FDR W/ HMA OR DOUBLE CHIP SEAL	\$52.25			

- Functional Class and Surface combination not used
- Selected Treatment is not a Surface Seal

Decision Tree

Printed: 3/15/2023

Functional Class	Surface	Condition Category	Treatment Type	Treatment	Cost/Sq Yd, except Seal Cracks in LF:	Yrs Between Crack Seals	Yrs Between Surface Seals	# of Surface Seals before Overlay	
Collector	AC	I - Very Good	Crack Treatment	DO NOTHING	\$0.00	99			
			Surface Treatment	SINGLE CHIP SEAL	\$4.75		7		
			Restoration Treatment	DO NOTHING	\$0.00			99	
			II - Good, Non-Load Related	DOUBLE CHIP SEAL	\$11.75		7		
			III - Good, Load Related	MILL AND OVERLAY W/ DIGOUTS	\$38.50				
		IV - Poor		COLD IN PLACE RECYCLING (3")	\$47.00				
		V - Very Poor		FDR WITH 2" AC OVERLAY	\$54.50				
	AC/AC	I - Very Good	Crack Treatment	DO NOTHING	\$0.00	99			
			Surface Treatment	SINGLE CHIP SEAL	\$4.75		7		
			Restoration Treatment	DO NOTHING	\$0.00			99	
			II - Good, Non-Load Related	DOUBLE CHIP SEAL	\$11.75		7		
			III - Good, Load Related	MILL AND OVERLAY W/ DIGOUTS	\$38.50				
		IV - Poor		COLD IN PLACE RECYCLING (3")	\$47.00				
		V - Very Poor		FDR WITH 2" AC OVERLAY	\$54.50				
	AC/PCC	I - Very Good	Crack Treatment	DO NOTHING	\$0.00	99			
			Surface Treatment	SINGLE CHIP SEAL	\$4.50		7		
			Restoration Treatment	DO NOTHING	\$0.00			99	
			II - Good, Non-Load Related	DOUBLE CHIP SEAL	\$11.25		7		
			III - Good, Load Related	DOUBLE CHIP SEAL W/DIGOUTS	\$13.75		7		
		IV - Poor		FDR W/ DOUBLE CHIP SEAL	\$45.33				
		V - Very Poor		FDR WITH 2" AC OVERLAY	\$52.83				
	PCC	I - Very Good	Crack Treatment	DO NOTHING	\$0.00	99			
			Surface Treatment	DO NOTHING	\$0.00		9		
			Restoration Treatment	DO NOTHING	\$0.00			99	
			II - Good, Non-Load Related	DO NOTHING	\$0.00				
			III - Good, Load Related	DO NOTHING	\$0.00				
		IV - Poor		THICK AC OVERLAY(2.5 INCHES)	\$6.17				
		V - Very Poor		RECONSTRUCT SURFACE (AC)	\$11.38				

Functional Class and Surface combination not used

Selected Treatment is not a Surface Seal

Decision Tree

Printed: 3/15/2023

Functional Class	Surface	Condition Category	Treatment Type	Treatment	Cost/Sq Yd, except Seal Cracks in LF:	Yrs Between Crack Seals	Yrs Between Surface Seals	# of Surface Seals before Overlay
Collector	ST	I - Very Good	Crack Treatment	DO NOTHING	\$0.00	99		
			Surface Treatment	SINGLE CHIP SEAL	\$4.50		7	
			Restoration Treatment	DO NOTHING	\$0.00			99
		II - Good, Non-Load Related		DOUBLE CHIP SEAL	\$11.25		7	
		III - Good, Load Related		DOUBLE CHIP SEAL W/DIGOUTS	\$13.75		7	
		IV - Poor		MILL AND OVERLAY W/ DIGOUTS	\$30.25			
		V - Very Poor		FDR W/ HMA OR DOUBLE CHIP SEAL	\$52.25			

- Functional Class and Surface combination not used
- Selected Treatment is not a Surface Seal

Decision Tree

Printed: 3/15/2023

Functional Class	Surface	Condition Category	Treatment Type	Treatment	Cost/Sq Yd, except Seal Cracks in LF:	Yrs Between Crack Seals	Yrs Between Surface Seals	# of Surface Seals before Overlay
Residential/Local	AC	I - Very Good	Crack Treatment	DO NOTHING	\$0.00	99		
			Surface Treatment	SLURRY SEAL	\$3.00		7	
			Restoration Treatment	DO NOTHING	\$0.00			99
		II - Good, Non-Load Related		SINGLE CHIP SEAL	\$7.00		7	
		III - Good, Load Related		DOUBLE CHIP SEAL W/DIGOUTS	\$11.75		7	
		IV - Poor		MILL AND OVERLAY W/ DIGOUTS	\$25.25			
		V - Very Poor		FDR W/ HMA	\$51.00			
	AC/AC	I - Very Good	Crack Treatment	DO NOTHING	\$0.00	99		
			Surface Treatment	SLURRY SEAL	\$3.00		7	
			Restoration Treatment	DO NOTHING	\$0.00			99
		II - Good, Non-Load Related		SINGLE CHIP SEAL	\$7.00		7	
		III - Good, Load Related		DOUBLE CHIP SEAL W/DIGOUTS	\$11.75		7	
		IV - Poor		MILL AND OVERLAY W/ DIGOUTS	\$25.25			
		V - Very Poor		FDR W/ HMA	\$51.00			
	AC/PCC	I - Very Good	Crack Treatment	DO NOTHING	\$0.00	99		
			Surface Treatment	SLURRY SEAL	\$2.50		7	
			Restoration Treatment	DO NOTHING	\$0.00			99
		II - Good, Non-Load Related		SINGLE CHIP SEAL	\$4.50		7	
		III - Good, Load Related		SINGLE CHIP SEAL WITH DIGOUTS	\$5.00		7	
		IV - Poor		DOUBLE CHIP SEAL W/DIGOUTS	\$11.50		7	
		V - Very Poor		FDR W/ DOUBLE CHIP SEAL	\$27.50			
	PCC	I - Very Good	Crack Treatment	DO NOTHING	\$0.00	99		
			Surface Treatment	DO NOTHING	\$0.00		9	
			Restoration Treatment	DO NOTHING	\$0.00			99
		II - Good, Non-Load Related		DO NOTHING	\$0.00			
		III - Good, Load Related		DO NOTHING	\$0.00			
		IV - Poor		THICK AC OVERLAY(2.5 INCHES)	\$5.97			
		V - Very Poor		RECONSTRUCT SURFACE (AC)	\$8.75			



Functional Class and Surface combination not used

Selected Treatment is not a Surface Seal

Decision Tree

Printed: 3/15/2023



Functional Class	Surface	Condition Category	Treatment Type	Treatment	Cost/Sq Yd, except Seal Cracks in LF:	Yrs Between Crack Seals	Yrs Between Surface Seals	# of Surface Seals before Overlay
Residential/Local	ST	I - Very Good	Crack Treatment	DO NOTHING	\$0.00	99		
			Surface Treatment	SLURRY SEAL	\$3.00		7	
			Restoration Treatment	DO NOTHING	\$0.00			99
		II - Good, Non-Load Related		SINGLE CHIP SEAL	\$6.75		7	
		III - Good, Load Related		SINGLE CHIP SEAL WITH DIGOUTS	\$8.25		7	
		IV - Poor		DOUBLE CHIP SEAL W/DIGOUTS	\$14.00		7	
		V - Very Poor		FDR W/ HMA OR DOUBLE CHIP SEAL	\$41.00			

-  Functional Class and Surface combination not used
-  Selected Treatment is not a Surface Seal

Decision Tree

Printed: 3/15/2023

Functional Class	Surface	Condition Category	Treatment Type	Treatment	Cost/Sq Yd, except Seal Cracks in LF:	Yrs Between Crack Seals	Yrs Between Surface Seals	# of Surface Seals before Overlay	
Other	AC	I - Very Good	Crack Treatment	DO NOTHING	\$0.00	99			
			Surface Treatment	SLURRY SEAL	\$2.50		7		
			Restoration Treatment	DO NOTHING	\$0.00			99	
		II - Good, Non-Load Related		SINGLE CHIP SEAL	\$4.50		7		
		III - Good, Load Related		SINGLE CHIP SEAL WITH DIGOUTS	\$5.00		7		
		IV - Poor		DOUBLE CHIP SEAL W/DIGOUTS	\$9.00		7		
		V - Very Poor		DIGOUTS WITH 1.5" AC OVERLAY	\$18.00				
		AC/AC	I - Very Good	Crack Treatment	DO NOTHING	\$0.00	99		
				Surface Treatment	SLURRY SEAL	\$2.50		7	
				Restoration Treatment	DO NOTHING	\$0.00			99
		II - Good, Non-Load Related		SINGLE CHIP SEAL	\$4.50		7		
		III - Good, Load Related		SINGLE CHIP SEAL WITH DIGOUTS	\$5.00		7		
		IV - Poor		DOUBLE CHIP SEAL W/DIGOUTS	\$8.00		7		
		V - Very Poor		DIGOUTS WITH 1.5" AC OVERLAY	\$18.00				
		AC/PCC		I - Very Good	Crack Treatment	DO NOTHING	\$0.00	99	
Surface Treatment	SLURRY SEAL				\$2.50		7		
Restoration Treatment	DO NOTHING				\$0.00			99	
II - Good, Non-Load Related				SINGLE CHIP SEAL	\$4.50		7		
III - Good, Load Related				SINGLE CHIP SEAL WITH DIGOUTS	\$5.00		7		
		IV - Poor		DOUBLE CHIP SEAL W/DIGOUTS	\$11.50		7		
		V - Very Poor		FDR W/ DOUBLE CHIP SEAL	\$27.50				
		PCC	I - Very Good	Crack Treatment	DO NOTHING	\$0.00	99		
				Surface Treatment	DO NOTHING	\$0.00		15	
				Restoration Treatment	DO NOTHING	\$0.00			99
		II - Good, Non-Load Related		DO NOTHING	\$0.00				
		III - Good, Load Related		DO NOTHING	\$0.00				
		IV - Poor		THICK AC OVERLAY(2.5 INCHES)	\$5.97				
		V - Very Poor		RECONSTRUCT SURFACE (AC)	\$8.75				

 Functional Class and Surface combination not used
 Selected Treatment is not a Surface Seal

Appendix C

BUDGET NEED ANALYSIS RESULTS

Budget Needs Reports

The purpose of this section is to answer the question: *If the County had all the money in the world, what sections should be fixed and how much will it cost?* Based on the Maintenance & Rehabilitation (M&R) decision tree and the PCIs of the sections, the program will then select a maintenance or rehabilitation action and compute the total costs over the analysis period. The Budget Needs represents the "ideal world" funding levels, while the Budget Scenario reports in the next section represent the most "cost effective" prioritization possible for the actual funding levels.

A budget needs analysis has been performed. The summary results from the analysis are provided. An interest rate of 4% and an inflation factor of 4% were used to project the costs for the analysis period. This report shows the total ten-year budget that would be required to meet the County's standards as exemplified in the M&R decision tree.

Budget Needs reports included in this appendix are listed below:

- Projected PCI/Cost Summary
- Preventive Maintenance Treatment/Cost Summary
- Rehabilitation Treatment/Cost Summary

Needs - Projected PCI/Cost Summary

This report summarizes and projects the network PCI over the ten-year analysis period, both with and without treatments applied. It also reports the associated costs, which are based on the treatment unit costs presented in the M&R decision tree.

COLUMN	DESCRIPTION
Year	Year in the analysis period.
PCI Treated	Projected network average PCI with all needed treatments applied.
PCI Untreated	Projected network average PCI without any treatments applied.
PM Cost	Total preventive maintenance treatment cost.
Rehab Cost	Total rehabilitation treatment cost.
Cost	The budget required for each year in the analysis period to meet the County's standard as shown on the M&R decision tree.
Total Cost	Total budget required over a ten-year period.

Needs - Projected PCI/Cost Summary

Interest: 4.00%

Inflation: 4.00%

Printed: 3/15/2023

Year	PCI Treated	PCI Untreated	PM Cost	Rehab Cost	Cost
2023	95	35	\$620,130	\$204,674,790	\$205,294,920
2024	84	32	\$147,550	\$2,623,588	\$2,771,138
2025	81	30	\$135,843	\$652,020	\$787,863
2026	79	27	\$204,138	\$568,023	\$772,162
2027	79	25	\$166,489	\$3,652,361	\$3,818,850
2028	76	23	\$280,221	\$709,789	\$990,011
2029	74	21	\$25,844	\$725,270	\$751,114
2030	89	19	\$15,517,058	\$34,653,640	\$50,170,698
2031	81	18	\$361,969	\$2,059,698	\$2,421,667
2032	79	16	\$149,390	\$1,446,535	\$1,595,925
		% PM	PM Total Cost	Rehab Total Cost	Total Cost
		6.54%	\$17,608,632	\$251,765,714	\$269,374,346

Needs - Preventive Maintenance Treatment/Cost Summary

This report summarizes each preventive maintenance treatment type, quantity of pavement affected, and total costs over the analysis period. It also summarizes the total quantities and costs over the next ten years.

COLUMN	DESCRIPTION
Treatment	Type of preventive maintenance treatments needed.
Year	Year in the analysis period (i.e. 2023, 2024, 2025, etc.).
Area Treated	Quantities in linear feet (Seal Cracks) or square yard (Slurry Seal).
Cost	Maintenance treatment cost.

Needs - Preventive Maintenance Treatment/Cost Summary

Interest: 4.00%

Inflation: 4.00%

Printed:
3/15/2023

Treatment	Year	Area Treated	Cost
SINGLE CHIP SEAL	2023	71,221.33 sq. yd.	\$338,301
	2024	13,838.89 sq. yd.	\$68,364
	2025	14,087.89 sq. yd.	\$72,378
	2026	18,888.89 sq. yd.	\$100,925
	2029	4,300 sq. yd.	\$25,844
	2030	1,618,049.56 sq. yd.	\$10,113,904
	2031	40,852 sq. yd.	\$265,567
	2032	8,479 sq. yd.	\$57,324
	Total		1,789,717.56
SLURRY SEAL	2023	93,942.78 sq. yd.	\$281,828
	2024	25,380 sq. yd.	\$79,186
	2025	19,559.11 sq. yd.	\$63,465
	2026	30,585.33 sq. yd.	\$103,213
	2027	47,438.44 sq. yd.	\$166,489
	2028	76,773.78 sq. yd.	\$280,221
	2030	1,368,651.11 sq. yd.	\$5,403,155
	2031	23,480 sq. yd.	\$96,402
	2032	21,561.33 sq. yd.	\$92,066
Total		1,707,371.89	\$6,566,024
Total Quantity		3,497,089.44	\$17,608,632

Needs - Rehabilitation Treatment/Cost Summary

This report summarizes each rehabilitation treatment type, quantity of pavement affected, and total costs over the analysis period. It also summarizes the total quantities and costs over the next ten years.

COLUMN	DESCRIPTION
Treatment	Type of rehabilitation treatments needed.
Year	Year in the analysis period (i.e. 2023, 2024, 2025, etc.).
Area Treated	Quantities in square yard.
Cost	Rehabilitation treatment cost.

Needs - Rehabilitation Treatment/Cost Summary

Interest: 4.00%

Inflation: 4.00%

Printed: 3/15/2023

Treatment	Year	Area Treated	Cost
COLD IN PLACE RECYCLING (3")	2023	610,322.33 sq.yd.	\$28,685,150
	2028	6,044.44 sq.yd.	\$345,638
	2029	12,195.56 sq.yd.	\$725,270
	2030	9,459.67 sq.yd.	\$585,069
	Total	638,022 sq.yd.	\$30,341,126
DOUBLE CHIP SEAL W/DIGOUTS	2023	639,054.11 sq.yd.	\$8,410,680
	2024	54,853.33 sq.yd.	\$784,403
	2025	11,211.11 sq.yd.	\$158,911
	2026	17,875.56 sq.yd.	\$276,479
	2027	134,490.44 sq.yd.	\$2,163,354
	2028	17,335.67 sq.yd.	\$262,593
	2030	730,139.22 sq.yd.	\$12,646,189
	2031	56,753.33 sq.yd.	\$1,062,774
	2032	11,211.11 sq.yd.	\$209,117
	Total	1,672,923.89 sq.yd.	\$25,974,499
FDR W/ HMA	2023	827,676.67 sq.yd.	\$42,211,510
	Total	827,676.67 sq.yd.	\$42,211,510
FDR W/ HMA OR DOUBLE CHIP SEAL	2023	1,681,090.33 sq.yd.	\$72,278,281
	Total	1,681,090.33 sq.yd.	\$72,278,281
FDR WITH 2" AC OVERLAY	2023	226,326.78 sq.yd.	\$12,334,809
	Total	226,326.78 sq.yd.	\$12,334,809
MILL AND OVERLAY W/ DIGOUTS	2023	1,183,877.89 sq.yd.	\$38,223,548
	2024	27,013.11 sq.yd.	\$1,081,605
	2030	18,958.89 sq.yd.	\$942,601
	Total	1,229,849.89 sq.yd.	\$40,247,754
SINGLE CHIP SEAL WITH DIGOUTS	2023	59,652.78 sq.yd.	\$455,259
	2024	5,668.67 sq.yd.	\$48,637
	2025	15,605.33 sq.yd.	\$139,250
	2026	8,763.33 sq.yd.	\$81,325
	2027	78,882.22 sq.yd.	\$761,319
	2030	1,698,107.89 sq.yd.	\$18,386,875
	2031	5,668.67 sq.yd.	\$64,003
	2032	25,600.44 sq.yd.	\$300,609
	Total	1,897,949.33 sq.yd.	\$20,237,275
	SINGLE CHIP SEAL	2023	202,937 sq.yd.
2025		14,597.33 sq.yd.	\$107,817
2026		19,357.67 sq.yd.	\$146,980
2027		92,152.78 sq.yd.	\$727,689
2028		11,924.89 sq.yd.	\$101,559
2030		152,459.33 sq.yd.	\$1,315,886
2032		2,600 sq.yd.	\$25,904
Total		496,029 sq.yd.	\$3,768,314
DOUBLE CHIP SEAL	2023	62,607.67 sq.yd.	\$733,073
	2024	58,015 sq.yd.	\$708,943
	2025	19,360 sq.yd.	\$246,042
	2026	4,997.33 sq.yd.	\$63,240

Needs - Rehabilitation Treatment/Cost Summary

Interest: 4.00%

Inflation: 4.00%

Printed: 3/15/2023

2030	50,252.89 sq.yd.	\$777,020
2031	58,015 sq.yd.	\$932,921
2032	56,027.56 sq.yd.	\$910,905
Total	309,275.44 sq.yd.	\$4,372,145

Total Cost	\$251,765,714
-------------------	----------------------

Appendix D

BUDGET SCENARIO RESULTS

Scenario 1: Existing Budget

Cost Summary Report
Network Condition Summary Report

Scenarios - Cost Summary

Interest: 4.00%

Inflation: 4.00%

Printed: 3/15/2023

Scenario: 2023 S1: Existing Budget \$4.5M/Year for 10 Years

Year	PM	Budget	Rehabilitation		Preventative Maintenance	Surplus PM	Deferred	Stop Gap		
2023	5%	\$4,500,000	II	\$761,930	Non-Project	\$230,303	\$0	\$200,796,351	Funded	\$0
			III	\$136,760					Unmet	\$2,545,211
			IV	\$3,369,575					Project	\$0
			V	\$0						
			Total Project	\$4,268,266						
2024	5%	\$4,500,000	II	\$480,178	Non-Project	\$196,632	\$28,368	\$216,946,422	Funded	\$0
			III	\$1,969,668					Unmet	\$20,084
			IV	\$1,532,870					Project	\$0
			V	\$292,012						
			Total Project	\$4,274,729						
2025	5%	\$4,500,000	II	\$66,359	Non-Project	\$211,768	\$13,232	\$228,105,412	Funded	\$0
			III	\$0					Unmet	\$6,404
			IV	\$4,202,523					Project	\$0
			V	\$0						
			Total Project	\$4,268,882						
2026	5%	\$4,500,000	II	\$509,219	Non-Project	\$169,210	\$55,790	\$238,523,728	Funded	\$0
			III	\$1,805,750					Unmet	\$6,123
			IV	\$1,950,192					Project	\$0
			V	\$8,609						
			Total Project	\$4,273,770						
2027	5%	\$4,500,000	II	\$727,689	Non-Project	\$166,489	\$58,511	\$257,049,893	Funded	\$0
			III	\$914,146					Unmet	\$27,363
			IV	\$2,629,547					Project	\$0
			V	\$0						
			Total Project	\$4,271,382						
2028	5%	\$4,500,000	II	\$101,559	Non-Project	\$217,004	\$7,996	\$268,812,346	Funded	\$0
			III	\$535,940					Unmet	\$3,884,846
			IV	\$1,211,073					Project	\$0
			V	\$2,425,899						
			Total Project	\$4,274,472						
2029	5%	\$4,500,000	II	\$0	Non-Project	\$205,117	\$19,883	\$279,150,110	Funded	\$0
			III	\$2,670,817					Unmet	\$15,611
			IV	\$70,428					Project	\$0
			V	\$1,530,332						
			Total Project	\$4,271,576						
2030	5%	\$4,500,000	II	\$686,678	Non-Project	\$227,521	\$0	\$290,053,040	Funded	\$0
			III	\$1,061,468					Unmet	\$3,168
			IV	\$2,503,599					Project	\$0
			V	\$20,134						
			Total Project	\$4,271,878						

Scenarios Criteria:

Criteria:

Year	PM	Budget	Rehabilitation	Preventative Maintenance	Surplus PM	Deferred	Stop Gap			
2031	5%	\$4,500,000	II	\$386,253	Non-Project	\$225,582	\$0	\$303,188,408	Funded	\$0
			III	\$1,692,487					Unmet	\$5,866
			IV	\$2,081,712	Project	\$0				
			V	\$112,712						
			Total	\$4,273,165						
		Project	\$0							
2032	5%	\$4,500,000	II	\$613,035	Non-Project	\$227,283	\$0	\$314,537,688	Funded	\$0
			III	\$309,708					Unmet	\$3,613
			IV	\$3,349,663	Project	\$0				
			V	\$0						
			Total	\$4,272,405						
		Project	\$0							

Summary

Functional Class	Rehabilitation	Prev. Maint.	Funded Stop Gap	Unmet Stop Gap
Arterial	\$6,547,339	\$227,178	\$0	\$124,309
Collector	\$22,223,263	\$416,762	\$0	\$1,899,252
Other	\$745,958	\$41,057	\$0	\$4,035
Residential/Local	\$13,203,966	\$1,391,911	\$0	\$4,490,692
Grand Total:	\$42,720,526	\$2,076,908	\$0	\$6,518,289

Scenarios - Network Condition Summary

Interest: 4.00%

Inflation: 4.00%

Printed: 3/15/2023

Scenario: 2023 S1: Existing Budget \$4.5M/Year for 10 Years

Year	Budget	PM	Year	Budget	PM	Year	Budget	PM
2023	\$4,500,000	5%	2027	\$4,500,000	5%	2031	\$4,500,000	5%
2024	\$4,500,000	5%	2028	\$4,500,000	5%	2032	\$4,500,000	5%
2025	\$4,500,000	5%	2029	\$4,500,000	5%			
2026	\$4,500,000	5%	2030	\$4,500,000	5%			

Projected Network Average PCI by Year

Year	Never Treated	With Selected Treatment	Treated Centerline Miles	Treated Lane Miles
2023	35	36	25.47	50.03
2024	32	35	20.81	40.41
2025	30	33	15.11	30.15
2026	27	32	18.27	36.45
2027	25	31	23.06	45.96
2028	23	29	14.66	29.26
2029	21	29	15.02	28.80
2030	19	28	20.19	39.46
2031	18	27	16.19	31.17
2032	16	26	13.20	26.40

Percent Network Area by Functional Class and Condition Category

Condition in base year 2023, prior to applying treatments.

Condition	Arterial	Collector	Res/Loc	Other	Total
I	0.0%	7.5%	8.5%	0.0%	16.0%
II / III	0.8%	11.9%	6.5%	0.6%	19.8%
IV	2.2%	10.1%	10.0%	0.2%	22.4%
V	0.0%	8.0%	33.8%	0.0%	41.8%
Total	3.0%	37.5%	58.7%	0.8%	100.0%

Condition in year 2023 after schedulable treatments applied.

Condition	Arterial	Collector	Res/Loc	Other	Total
I	0.2%	7.7%	11.9%	0.4%	20.2%
II / III	0.8%	11.9%	4.8%	0.2%	17.7%
IV	2.0%	9.8%	8.2%	0.2%	20.3%
V	0.0%	8.0%	33.8%	0.0%	41.8%
Total	3.0%	37.5%	58.7%	0.8%	100.0%

Condition in year 2032 after schedulable treatments applied.

Condition	Arterial	Collector	Res/Loc	Other	Total
I	1.9%	9.4%	11.1%	0.6%	22.9%
II / III	0.0%	2.5%	5.7%	0.2%	8.4%
IV	0.0%	2.9%	0.0%	0.0%	2.9%
V	1.2%	22.7%	42.0%	0.0%	65.8%
Total	3.0%	37.5%	58.7%	0.8%	100.0%

Scenarios Criteria:

Criteria:

Scenarios - Network Condition Summary

Interest: 4.00%

Inflation: 4.00%

Printed: 3/15/2023

Scenario: 2023 S1: Existing Budget \$4.5M/Year
for 10 Years

Scenario 2: Improve PCI to 40 (Workplan)

Cost Summary Report
Network Condition Summary Report

Scenarios - Cost Summary

Interest: 4.00%

Inflation: 4.00%

Printed: 3/15/2023

Scenario: 2023 S2b: Workplan

Year	PM	Budget	Rehabilitation	Preventative Maintenance	Surplus PM	Deferred	Stop Gap			
2023	0%	\$10,600,900	II	\$1,149,615	Non-Project	\$7,302	\$0	\$199,017,590	Funded	\$0
			III	\$2,309,044					Unmet	\$2,566,155
			IV	\$7,134,742					Project	\$0
			V	\$0						
			Total	\$10,593,401						
		Project	\$0							
2024	0%	\$10,200,000	II	\$76,986	Non-Project	\$0	\$0	\$209,844,682	Funded	\$0
			III	\$5,976,614					Unmet	\$20,084
			IV	\$3,853,755					Project	\$0
			V	\$292,012						
			Total	\$10,199,367						
		Project	\$0							
2025	0%	\$11,500,000	II	\$353,859	Non-Project	\$0	\$0	\$213,701,056	Funded	\$0
			III	\$1,550,261					Unmet	\$1,815
			IV	\$9,471,288					Project	\$0
			V	\$123,789						
			Total	\$11,499,197						
		Project	\$0							
2026	0%	\$11,700,000	II	\$303,322	Non-Project	\$0	\$0	\$216,339,209	Funded	\$0
			III	\$1,692,328					Unmet	\$4,377
			IV	\$7,190,792					Project	\$0
			V	\$2,512,555						
			Total	\$11,698,997						
		Project	\$0							
2027	0%	\$12,300,000	II	\$754,592	Non-Project	\$1,404	\$0	\$224,051,913	Funded	\$0
			III	\$1,390,532					Unmet	\$2,145
			IV	\$4,191,429					Project	\$0
			V	\$5,961,971						
			Total	\$12,298,524						
		Project	\$0							
2028	0%	\$12,000,000	II	\$129,039	Non-Project	\$0	\$0	\$225,441,118	Funded	\$0
			III	\$170,810					Unmet	\$3,533,735
			IV	\$1,614,117					Project	\$0
			V	\$10,085,706						
			Total	\$11,999,671						
		Project	\$0							
2029	0%	\$12,900,000	II	\$125,373	Non-Project	\$2,931	\$0	\$224,873,683	Funded	\$0
			III	\$450,709					Unmet	\$19,376
			IV	\$1,275,275					Project	\$0
			V	\$11,044,830						
			Total	\$12,896,187						
		Project	\$0							
2030	0%	\$12,800,000	II	\$964,844	Non-Project	\$1,474	\$0	\$226,952,640	Funded	\$0
			III	\$2,583,505					Unmet	\$3,602
			IV	\$2,162,166					Project	\$0
			V	\$7,087,669						
			Total	\$12,798,185						
		Project	\$0							

Scenarios Criteria:

Criteria:

Year	PM	Budget	Rehabilitation	Preventative Maintenance	Surplus PM	Deferred	Stop Gap			
2031	0%	\$18,300,000	II	\$307,635	Non-Project	\$0	\$223,227,921	Funded	\$0	
			III	\$1,504,893				Unmet	\$3,643	
			IV	\$3,534,642	Project	\$0				
			V	\$12,952,584						
			Total Project	\$18,299,754						
2032	0%	\$10,500,000	II	\$1,011,456	Non-Project	\$1,423	\$0	\$227,129,022	Funded	\$0
			III	\$1,611,099					Unmet	\$2,609
			IV	\$1,839,276	Project	\$0				
			V	\$6,036,609						
			Total Project	\$10,498,440						

Summary

Functional Class	Rehabilitation	Prev. Maint.	Funded Stop Gap	Unmet Stop Gap
Arterial	\$10,416,011	\$0	\$0	\$36,472
Collector	\$97,635,566	\$0	\$0	\$1,549,951
Other	\$755,894	\$0	\$0	\$4,035
Residential/Local	\$13,974,251	\$14,534	\$0	\$4,567,082
Grand Total:	\$122,781,722	\$14,534	\$0	\$6,157,541

Scenarios - Network Condition Summary

Interest: 4.00%

Inflation: 4.00%

Printed: 3/15/2023

Scenario: 2023 S2: Workplan

Year	Budget	PM	Year	Budget	PM	Year	Budget	PM
2023	\$10,600,900	0%	2027	\$12,300,000	0%	2031	\$18,300,000	0%
2024	\$10,200,000	0%	2028	\$12,000,000	0%	2032	\$10,500,000	0%
2025	\$11,500,000	0%	2029	\$12,900,000	0%			
2026	\$11,700,000	0%	2030	\$12,800,000	0%			

Projected Network Average PCI by Year

Year	Never Treated	With Selected Treatment	Treated Centerline Miles	Treated Lane Miles
2023	34	36	15.85	31.49
2024	31	35	27.31	54.62
2025	29	35	19.70	39.40
2026	26	36	24.83	49.30
2027	24	36	22.31	44.62
2028	22	36	10.96	21.87
2029	20	38	17.80	35.59
2030	18	38	18.34	36.63
2031	17	41	24.86	49.72
2032	15	40	10.64	21.28

Percent Network Area by Functional Class and Condition Category

Condition in base year 2023, prior to applying treatments.

Condition	Arterial	Collector	Res/Loc	Other	Total
I	0.0%	5.9%	7.7%	0.0%	13.6%
II / III	0.8%	12.8%	6.5%	0.6%	20.7%
IV	2.2%	10.7%	10.0%	0.2%	23.1%
V	0.0%	8.1%	34.6%	0.0%	42.6%
Total	3.0%	37.5%	58.7%	0.8%	100.0%

Condition in year 2023 after schedulable treatments applied.

Condition	Arterial	Collector	Res/Loc	Other	Total
I	0.6%	7.2%	9.6%	0.0%	17.4%
II / III	0.5%	12.7%	5.6%	0.6%	19.4%
IV	1.9%	10.4%	10.0%	0.2%	22.5%
V	0.0%	7.2%	33.6%	0.0%	40.8%
Total	3.0%	37.5%	58.7%	0.8%	100.0%

Condition in year 2032 after schedulable treatments applied.

Condition	Arterial	Collector	Res/Loc	Other	Total
I	0.0%	6.3%	19.5%	0.0%	25.9%
II / III	3.0%	6.5%	10.6%	0.0%	20.1%
IV	0.0%	7.6%	5.0%	0.6%	13.2%
V	0.1%	17.1%	23.5%	0.2%	40.9%
Total	3.0%	37.5%	58.7%	0.8%	100.0%

Scenarios Criteria:

Criteria:

Scenario 3: Improve PCI to 50

Cost Summary Report
Network Condition Summary Report

Scenarios - Cost Summary

Interest: 4.00%

Inflation: 4.00%

Printed: 3/15/2023

Scenario: 2023 S3: Improve PCI to 50

Year	PM	Budget	Rehabilitation	Preventative Maintenance	Surplus PM	Deferred	Stop Gap			
2023	0%	\$7,250,000	II	\$837,546	Non-Project	\$5,052	\$0	\$202,369,124	Funded	\$0
			III	\$241,627					Unmet	\$2,587,285
			IV	\$6,164,944					Project	\$0
			V	\$0						
			Total	\$7,244,117						
		Project	\$0							
2024	0%	\$26,000,000	II	\$642,418	Non-Project	\$5,097	\$0	\$197,530,471	Funded	\$0
			III	\$10,593,515					Unmet	\$10,166
			IV	\$14,490,032					Project	\$0
			V	\$268,112						
			Total	\$25,994,077						
		Project	\$0							
2025	0%	\$24,800,000	II	\$353,859	Non-Project	\$4,343	\$0	\$187,593,605	Funded	\$0
			III	\$695,168					Unmet	\$1,307
			IV	\$9,907,386					Project	\$0
			V	\$13,839,113						
			Total	\$24,795,526						
		Project	\$0							
2026	0%	\$21,800,000	II	\$573,986	Non-Project	\$1,350	\$0	\$179,159,594	Funded	\$0
			III	\$1,041,517					Unmet	\$1,383
			IV	\$3,092,629					Project	\$0
			V	\$17,089,834						
			Total	\$21,797,966						
		Project	\$0							
2027	0%	\$18,650,000	II	\$922,328	Non-Project	\$2,195	\$0	\$179,077,202	Funded	\$0
			III	\$2,359,728					Unmet	\$289
			IV	\$4,420,929					Project	\$0
			V	\$10,944,162						
			Total	\$18,647,148						
		Project	\$0							
2028	0%	\$13,900,000	II	\$233,747	Non-Project	\$4,327	\$0	\$177,226,585	Funded	\$0
			III	\$262,593					Unmet	\$2,951,835
			IV	\$2,012,660					Project	\$0
			V	\$11,386,208						
			Total	\$13,895,208						
		Project	\$0							
2029	0%	\$11,700,000	II	\$236,192	Non-Project	\$2,974	\$0	\$174,518,409	Funded	\$0
			III	\$349,970					Unmet	\$14,259
			IV	\$731,655					Project	\$0
			V	\$10,378,973						
			Total	\$11,696,789						
		Project	\$0							
2030	5%	\$10,450,000	II	\$786,183	Non-Project	\$524,342	\$0	\$174,756,322	Funded	\$0
			III	\$1,573,969					Unmet	\$1,590
			IV	\$492,585					Project	\$0
			V	\$7,072,221						
			Total	\$9,924,958						
		Project	\$0							

Scenarios Criteria:

Criteria:

Year	PM	Budget	Rehabilitation	Preventative Maintenance	Surplus PM	Deferred	Stop Gap			
2031	5%	\$13,000,000	II	\$524,756	Non-Project	\$655,847	\$0	\$177,842,923	Funded	\$0
			III	\$3,311,847					Unmet	\$1,654
			IV	\$2,266,712					Project	\$0
			V	\$6,240,800						
			Total	\$12,344,115						
		Project	\$0							
2032	5%	\$18,000,000	II	\$936,810	Non-Project	\$907,225	\$0	\$172,151,887	Funded	\$0
			III	\$1,084,483					Unmet	\$352
			IV	\$10,248					Project	\$0
			V	\$15,060,205						
			Total	\$17,091,746						
		Project	\$0							

Summary

Functional Class	Rehabilitation	Prev. Maint.	Funded Stop Gap	Unmet Stop Gap
Arterial	\$10,621,778	\$585,464	\$0	\$26,364
Collector	\$91,149,025	\$68,755	\$0	\$1,100,311
Other	\$755,894	\$41,057	\$0	\$4,035
Residential/Local	\$60,904,953	\$1,417,474	\$0	\$4,439,409
Grand Total:	\$163,431,650	\$2,112,750	\$0	\$5,570,120

Scenarios - Network Condition Summary

Interest: 4.00%

Inflation: 4.00%

Printed: 3/15/2023

Scenario: 2023 S3: Improve PCI to 50

Year	Budget	PM	Year	Budget	PM	Year	Budget	PM
2023	\$7,250,000	0%	2027	\$18,650,000	0%	2031	\$13,000,000	5%
2024	\$26,000,000	0%	2028	\$13,900,000	0%	2032	\$18,000,000	5%
2025	\$24,800,000	0%	2029	\$11,700,000	0%			
2026	\$21,800,000	0%	2030	\$10,450,000	5%			

Projected Network Average PCI by Year

Year	Never Treated	With Selected Treatment	Treated Centerline Miles	Treated Lane Miles
2023	34	36	27.20	53.57
2024	31	38	56.74	112.19
2025	29	40	42.61	85.18
2026	26	42	31.93	63.82
2027	24	44	36.62	73.23
2028	22	45	19.20	38.39
2029	20	46	15.36	30.71
2030	18	47	32.27	63.62
2031	17	48	38.19	74.82
2032	15	50	40.82	80.22

Percent Network Area by Functional Class and Condition Category

Condition in base year 2023, prior to applying treatments.

Condition	Arterial	Collector	Res/Loc	Other	Total
I	0.0%	5.9%	7.7%	0.0%	13.6%
II / III	0.8%	12.8%	6.5%	0.6%	20.7%
IV	2.2%	10.7%	10.0%	0.2%	23.1%
V	0.0%	8.1%	34.6%	0.0%	42.6%
Total	3.0%	37.5%	58.7%	0.8%	100.0%

Condition in year 2023 after schedulable treatments applied.

Condition	Arterial	Collector	Res/Loc	Other	Total
I	0.7%	6.8%	11.3%	0.4%	19.2%
II / III	0.8%	12.7%	4.7%	0.2%	18.4%
IV	1.5%	9.9%	8.2%	0.2%	19.8%
V	0.0%	8.1%	34.6%	0.0%	42.6%
Total	3.0%	37.5%	58.7%	0.8%	100.0%

Condition in year 2032 after schedulable treatments applied.

Condition	Arterial	Collector	Res/Loc	Other	Total
I	2.7%	28.6%	21.5%	0.6%	53.4%
II / III	0.3%	1.9%	4.9%	0.2%	7.3%
V	0.0%	7.0%	32.3%	0.0%	39.3%
Total	3.0%	37.5%	58.7%	0.8%	100.0%

Scenarios Criteria:

Criteria:

Scenario 3: Improve PCI to 70

Cost Summary Report
Network Condition Summary Report

Scenarios - Cost Summary

Interest: 4.00%

Inflation: 4.00%

Printed: 3/15/2023

Scenario: 2023 S4: Improve PCI to 70

Year	PM	Budget	Rehabilitation	Preventative Maintenance	Surplus PM	Deferred	Stop Gap			
2023	0%	\$22,850,000	II	\$1,223,640	Non-Project	\$1,200	\$0	\$186,768,499	Funded	\$0
			III	\$6,262,755					Unmet	\$2,512,884
			IV	\$15,274,667					Project	\$0
			V	\$87,532						
			Total	\$22,848,594						
		Project	\$0							
2024	0%	\$32,450,000	II	\$240,881	Non-Project	\$2,256	\$0	\$174,855,864	Funded	\$0
			III	\$6,234,542					Unmet	\$10,166
			IV	\$13,042,141					Project	\$0
			V	\$12,929,309						
			Total	\$32,446,873						
		Project	\$0							
2025	0%	\$31,250,000	II	\$795,945	Non-Project	\$3,117	\$0	\$157,562,622	Funded	\$0
			III	\$2,166,220					Unmet	\$1,307
			IV	\$9,907,386					Project	\$0
			V	\$18,376,594						
			Total	\$31,246,144						
		Project	\$0							
2026	0%	\$27,500,000	II	\$573,986	Non-Project	\$2,981	\$0	\$142,154,320	Funded	\$0
			III	\$349,177					Unmet	\$1,383
			IV	\$2,692,002					Project	\$0
			V	\$23,881,768						
			Total	\$27,496,933						
		Project	\$0							
2027	0%	\$22,100,000	II	\$922,328	Non-Project	\$3,646	\$0	\$135,756,606	Funded	\$0
			III	\$1,552,942					Unmet	\$289
			IV	\$2,906,773					Project	\$0
			V	\$16,713,560						
			Total	\$22,095,603						
		Project	\$0							
2028	0%	\$23,100,000	II	\$233,747	Non-Project	\$2,818	\$0	\$122,332,173	Funded	\$0
			III	\$262,593					Unmet	\$2,122,590
			IV	\$1,466,509					Project	\$0
			V	\$21,133,494						
			Total	\$23,096,343						
		Project	\$0							
2029	0%	\$27,400,000	II	\$236,192	Non-Project	\$7,912	\$0	\$101,465,235	Funded	\$0
			III	\$728,860					Unmet	\$5,275
			IV	\$122,640					Project	\$0
			V	\$26,304,360						
			Total	\$27,392,052						
		Project	\$0							
2030	5%	\$27,500,000	II	\$1,062,256	Non-Project	\$1,376,278	\$0	\$86,032,296	Funded	\$0
			III	\$3,584,683					Unmet	\$2,337
			IV	\$492,585					Project	\$0
			V	\$20,983,797						
			Total	\$26,123,322						
		Project	\$0							

Scenarios Criteria:

Criteria:

Year	PM	Budget	Rehabilitation	Preventative Maintenance	Surplus PM	Deferred	Stop Gap		
2031	5%	\$23,100,000	II	\$316,983	Non-Project	\$1,160,992	\$72,466,644	Funded	\$0
			III	\$1,459,105				Unmet	\$0
			IV	\$134,831				Project	\$0
			V	\$20,026,602					
			Total	\$21,937,521					
		Project	\$0						
2032	5%	\$23,300,000	II	\$936,810	Non-Project	\$1,165,212	\$59,740,833	Funded	\$0
			III	\$2,684,923				Unmet	\$7,163
			IV	\$10,248				Project	\$0
			V	\$18,500,262					
			Total	\$22,132,243					
		Project	\$0						

Summary

Functional Class	Rehabilitation	Prev. Maint.	Funded Stop Gap	Unmet Stop Gap
Arterial	\$10,463,013	\$709,134	\$0	\$18,100
Collector	\$115,880,859	\$1,111,578	\$0	\$1,037,149
Other	\$755,894	\$41,057	\$0	\$4,035
Residential/Local	\$129,715,863	\$1,864,642	\$0	\$3,604,108
Grand Total:	\$256,815,629	\$3,726,411	\$0	\$4,663,393

Scenarios - Network Condition Summary

Interest: 4.00%

Inflation: 4.00%

Printed: 3/15/2023

Scenario: 2023 S4: Improve PCI to 70

Year	Budget	PM	Year	Budget	PM	Year	Budget	PM
2023	\$22,850,000	0%	2027	\$22,100,000	0%	2031	\$23,100,000	5%
2024	\$32,450,000	0%	2028	\$23,100,000	0%	2032	\$23,300,000	5%
2025	\$31,250,000	0%	2029	\$27,400,000	0%			
2026	\$27,500,000	0%	2030	\$27,500,000	5%			

Projected Network Average PCI by Year

Year	Never Treated	With Selected Treatment	Treated Centerline Miles	Treated Lane Miles
2023	34	39	60.32	119.34
2024	31	42	54.45	108.14
2025	29	46	57.49	114.93
2026	26	50	40.26	80.38
2027	24	53	41.19	82.20
2028	22	56	32.30	64.56
2029	20	60	35.57	71.14
2030	18	64	73.08	144.63
2031	17	67	51.38	100.65
2032	15	70	58.88	117.27

Percent Network Area by Functional Class and Condition Category

Condition in base year 2023, prior to applying treatments.

Condition	Arterial	Collector	Res/Loc	Other	Total
I	0.0%	5.9%	7.7%	0.0%	13.6%
II / III	0.8%	12.8%	6.5%	0.6%	20.7%
IV	2.2%	10.7%	10.0%	0.2%	23.1%
V	0.0%	8.1%	34.6%	0.0%	42.6%
Total	3.0%	37.5%	58.7%	0.8%	100.0%

Condition in year 2023 after schedulable treatments applied.

Condition	Arterial	Collector	Res/Loc	Other	Total
I	1.5%	12.6%	11.7%	0.4%	26.2%
II / III	0.3%	9.6%	4.2%	0.2%	14.3%
IV	1.2%	7.2%	8.2%	0.2%	16.8%
V	0.0%	8.0%	34.6%	0.0%	42.6%
Total	3.0%	37.5%	58.7%	0.8%	100.0%

Condition in year 2032 after schedulable treatments applied.

Condition	Arterial	Collector	Res/Loc	Other	Total
I	3.0%	35.0%	41.9%	0.6%	80.6%
II / III	0.0%	2.4%	3.5%	0.2%	6.1%
V	0.0%	0.0%	13.3%	0.0%	13.3%
Total	3.0%	37.5%	58.7%	0.8%	100.0%

Scenarios Criteria:

Criteria:

Appendix E

PAVEMENT CONDITION MAPS

Current Network Condition - 2023



Current PCI Condition

Printed: 3/15/2023

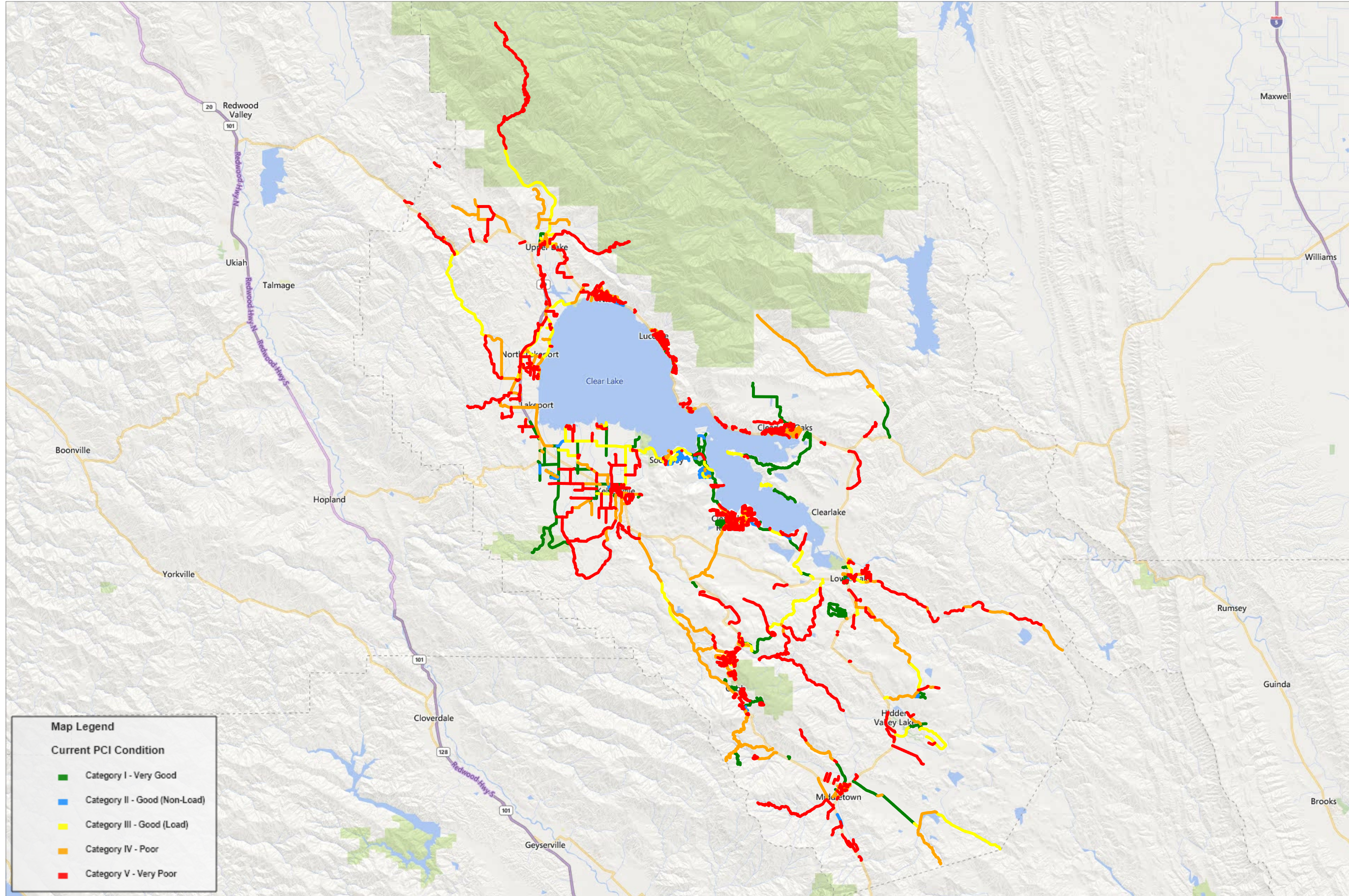
Feature Legend

- Category I - Very Good
- Category II - Good (Non-Load)
- Category III - Good (Load)
- Category IV - Poor
- Category V - Very Poor

Map Legend

Current PCI Condition

- Category I - Very Good
- Category II - Good (Non-Load)
- Category III - Good (Load)
- Category IV - Poor
- Category V - Very Poor



Scenario 1: Existing Budget
Projected Street Network Condition - 2032



Scenario PCI Condition

2023 S1: Existing Budget \$4.5M/Year for 10 Years - 2032 Project Period - Total Rehab for 2032: \$4,270,191 - Printed: 3/15/2023

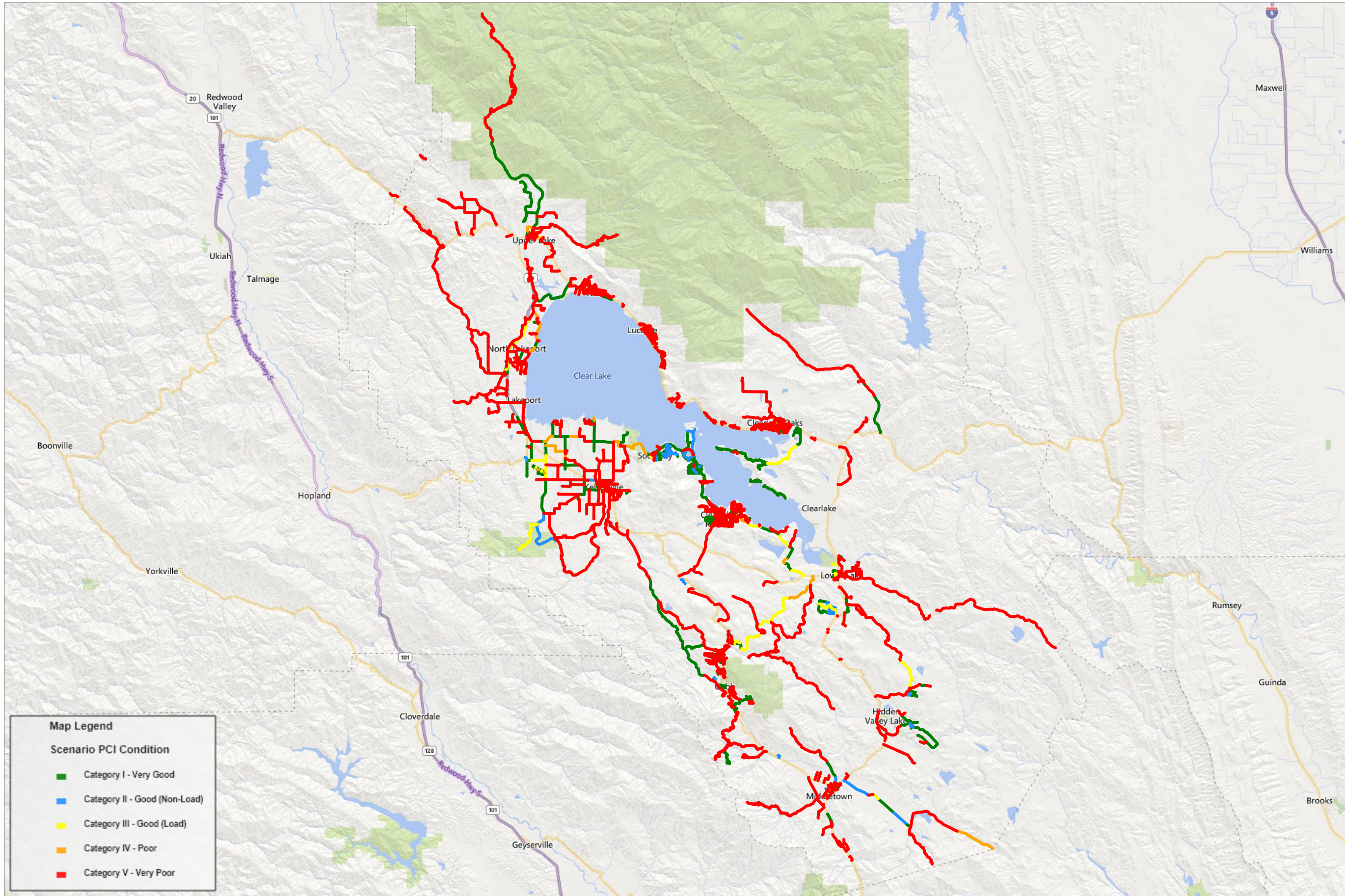
Feature Legend

- Category I - Very Good
- Category II - Good (Non-Load)
- Category III - Good (Load)
- Category IV - Poor
- Category V - Very Poor

Map Legend

Scenario PCI Condition

- Category I - Very Good
- Category II - Good (Non-Load)
- Category III - Good (Load)
- Category IV - Poor
- Category V - Very Poor



Scenario 2: Improve PCI to 40 (Workplan)
Projected Street Network Condition - 2032

Scenario 3: Improve PCI to 50
Projected Street Network Condition - 2032



Scenario PCI Condition

2023 S3: Improve PCI to 50 - 2032 Project Period - Total Rehab for 2032: \$28,778 - Printed: 3/15/2023

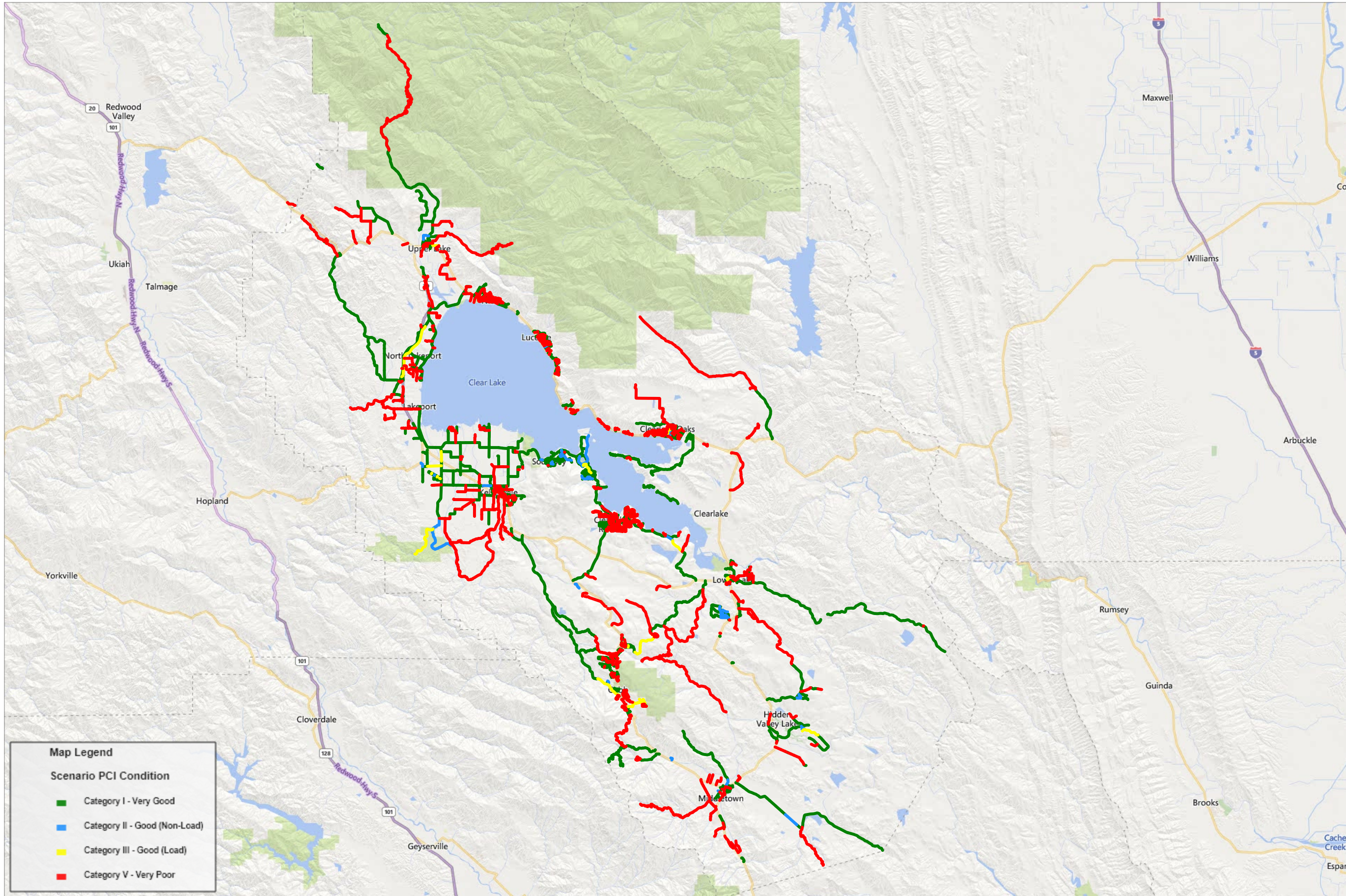
Feature Legend

- Category I - Very Good
- Category II - Good (Non-Load)
- Category III - Good (Load)
- Category V - Very Poor

Map Legend

Scenario PCI Condition

- Category I - Very Good
- Category II - Good (Non-Load)
- Category III - Good (Load)
- Category V - Very Poor



Scenario 3: Improve PCI to 70
Projected Street Network Condition - 2032



Scenario PCI Condition

2023 S4: Improve PCI to 70 - 2032 Project Period - Total Rehab for 2032: \$17,091,746 - Printed: 3/15/2023

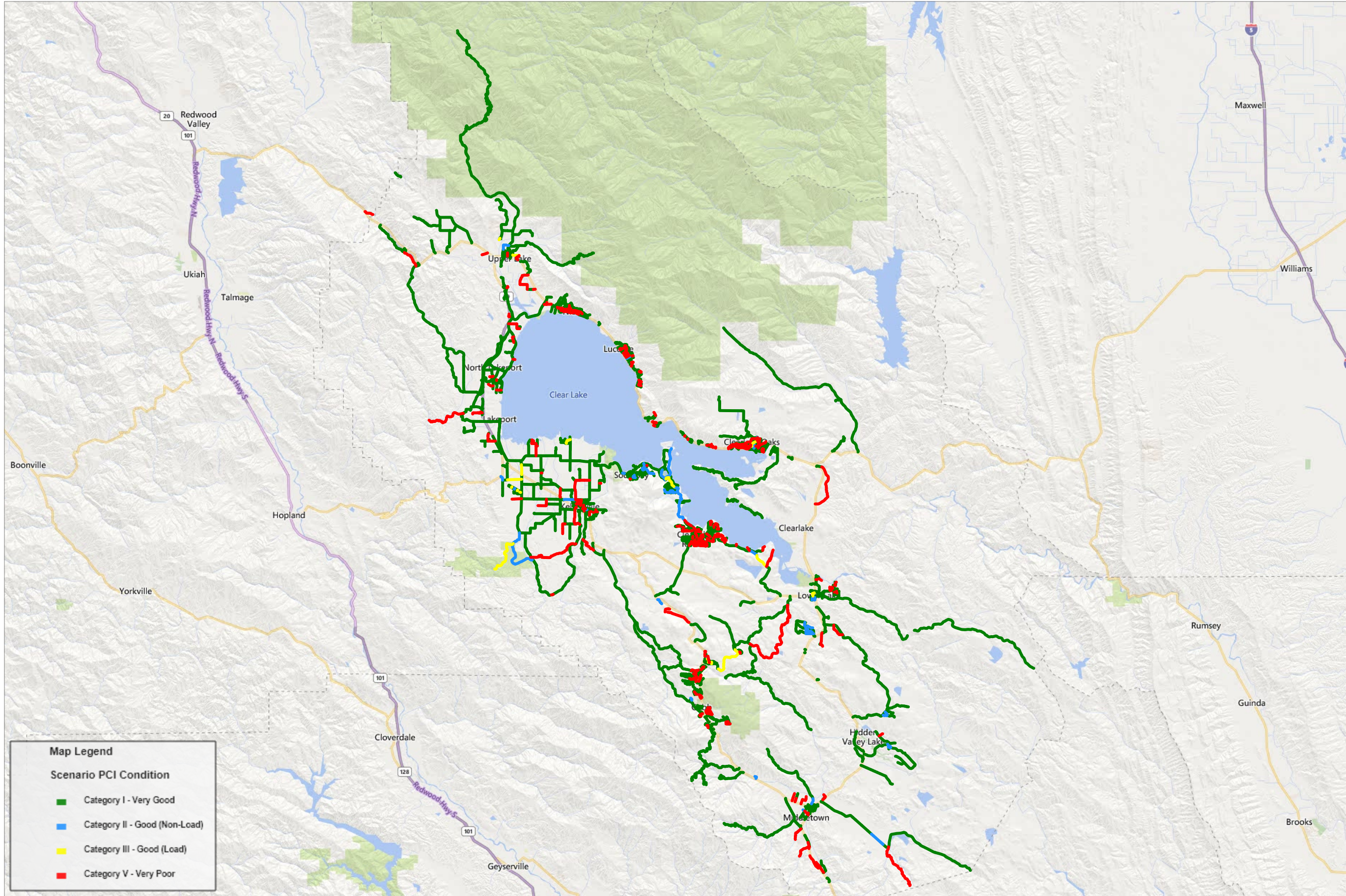
Feature Legend

- Category I - Very Good
- Category II - Good (Non-Load)
- Category III - Good (Load)
- Category V - Very Poor

Map Legend

Scenario PCI Condition

- Category I - Very Good
- Category II - Good (Non-Load)
- Category III - Good (Load)
- Category V - Very Poor



Appendix F

SECTIONS SELECTED FOR TREATMENT – SCENARIO 1

Scenarios - Sections Selected for Treatment

Interest: 4.00%

Inflation: 4.00%

Printed: 3/15/2023

Scenario: 2023 S1: Existing Budget \$4.5M/Year for 10 Years

Year	Budget	PM	Year	Budget	PM	Year	Budget	PM
2023	\$4,500,000	5%	2027	\$4,500,000	5%	2031	\$4,500,000	5%
2024	\$4,500,000	5%	2028	\$4,500,000	5%	2032	\$4,500,000	5%
2025	\$4,500,000	5%	2029	\$4,500,000	5%			
2026	\$4,500,000	5%	2030	\$4,500,000	5%			

Year: 2023

Road Name	Begin Location	End Location	Street ID	Section ID	Length	Width	Area	FC	Surface Type	Area ID	Treatment			Cost	Rating	Treatment
											Current PCI	PCI Before	PCI After			
CLAYTON CREEK RD.	PVMT CHANGE	SPRUCE GROVE RD	CLAYTO	2	2,640	22	58,080	RL	ST	L	43	43	100	\$90,347	15,254	DOUBLE CHIP SEAL W/DIGOUTS
DEWELL ROAD EXT.	RANCHERIA RD.	END	DWRDEX	1	2,693	24	64,632	RL	ST		41	42	100	\$100,539	15,666	DOUBLE CHIP SEAL W/DIGOUTS
FISHERY SPRING ROAD	WILLOW RD.	END	FISHSP	1	1,637	20	33,115	RL	ST		45	45	100	\$51,512	14,918	DOUBLE CHIP SEAL W/DIGOUTS
HILLTOP ROAD	MULBERRY	END	HILLTO	1	581	14	8,134	RL	ST		45	45	100	\$12,653	14,918	DOUBLE CHIP SEAL W/DIGOUTS
HOBERG DRIVE EAST	HOBERG DR	END	HOBDRE	1	528	22	11,616	R	ST		47	48	100	\$18,069	14,493	DOUBLE CHIP SEAL W/DIGOUTS
JERUSALEM GRADE	PAVEMENT CHANGE	PAVEMENT CHANGE	JERUSA	3	2,112	18	38,016	RL	ST	L	46	46	100	\$59,136	14,713	DOUBLE CHIP SEAL W/DIGOUTS
MASHIE ROAD	PUTTER RD.	END PAVEMENT	MASHIE	1	264	17	4,488	RL	ST		44	44	100	\$6,981	15,078	DOUBLE CHIP SEAL W/DIGOUTS
PARNASSUS DRIVE	MAPLE SHADOWS	FORD FLAT RD.	PARNAS	1	1,320	15	19,800	RL	ST		48	49	100	\$30,800	14,276	DOUBLE CHIP SEAL W/DIGOUTS
PUTTER ROAD	PAR ROAD	END	PUTTER	1	950	14	13,300	RL	ST		44	44	100	\$20,689	15,078	DOUBLE CHIP SEAL W/DIGOUTS
RANCHERIA RD.	ELK MOUNTAIN RD.	END	RANCHE	1	7,400	26	192,400	RL	ST	L	43	44	100	\$299,289	15,452	DOUBLE CHIP SEAL W/DIGOUTS
TRINITY ROAD	SUMMIT BLVD.	SHASTA ROAD	TRINIT	1	1,214	20	24,280	RL	ST		40	41	100	\$37,769	15,532	DOUBLE CHIP SEAL W/DIGOUTS
Treatment Total													\$727,784			
BOTTLE ROCK ROAD - 515	PAVEMENT CHANGE	PAVEMENT CHANGE	BOTTLE	2	4,752	22	104,544	A	AC	L	41	42	100	\$545,952	13,796	COLD IN PLACE RECYCLING (3")
BOTTLE ROCK ROAD - 515	PAVEMENT CHANGE	PAVEMENT CHANGE	BOTTLE	5	1,100	22	24,200	A	AC	L	44	45	100	\$126,378	13,580	COLD IN PLACE RECYCLING (3")
Treatment Total													\$672,330			
BLACK OAK DRIVE (544A)	LOCH LOMOND RD.	END	BLKOAK	1	1,742	19	33,928	RL	ST		64	64	100	\$31,101	14,422	SINGLE CHIP SEAL WITH DIGOUTS
ELM ST (544L)	LOCH LOMOND RD	FOOTHILL RD	ELMS	1	211	15	3,165	R	ST		64	64	100	\$2,901	14,421	SINGLE CHIP SEAL WITH DIGOUTS
SOUTHLAKE DRIVE	CRYSTAL DRIVE	END	SOUTH L	1	3,400	22	74,800	RL	ST	L	65	65	100	\$68,567	17,936	SINGLE CHIP SEAL WITH DIGOUTS
TODD RD.	PVMT CHANGE.	LAKEPORT BLVD.	TODDRD	3	425	52	22,100	RL	ST	L	62	63	100	\$20,258	15,345	SINGLE CHIP SEAL WITH DIGOUTS

** - Treatment from Project Selection

Scenarios - Sections Selected for Treatment

Interest: 4.00%

Inflation: 4.00%

Printed: 3/15/2023

Scenario: 2023 S1: Existing Budget \$4.5M/Year for 10 Years

Year: 2023

Road Name	Begin Location	End Location	Street ID	Section ID	Length	Width	Area	FC	Surface Type	Area ID	Treatment			Cost	Rating	Treatment
											Current PCI	PCI Before	PCI After			
WESTERN PINE RD.	BLACK OAK	N. PORTION WESTERN PINE	WESTPN	1	950	16	15,200	RL	ST		64	64	100	\$13,933	14,421	SINGLE CHIP SEAL WITH DIGOUTS
Treatment Total													\$136,760			
ARMSTRONG STREET	STEWART ST	BUSH ST	ARMSTR	2	450	22	9,900	RL	AC/AC		45	45	100	\$27,775	15,117	MILL AND OVERLAY W/ DIGOUTS
EBBTIDE VILLAGE	KEYS BLVD	END	EBBTID	1	1,531	28	42,868	RL	AC	L	41	42	100	\$120,269	15,532	MILL AND OVERLAY W/ DIGOUTS
FREDRICKSON DRIVE	PAVEMENT CHANGE	MILL ST	FREDRI	2	200	13	2,600	RL	AC		42	43	100	\$7,294	15,445	MILL AND OVERLAY W/ DIGOUTS
HIGH VALLEY ROAD	PAVEMENT CHANGE	PAVEMENT CHANGE	HIGHVR	2	264	22	5,808	RL	AC/AC	L	40	41	100	\$16,295	15,500	MILL AND OVERLAY W/ DIGOUTS
KEELING AVENUE	CRYSTAL LAKE WAY	PARK WAY	KEELIN	1	3,696	21	77,616	RMIC	ST	L	46	46	100	\$260,876	14,788	MILL AND OVERLAY W/ DIGOUTS
KEYS BLVD	EVERGLADE BLVD E-END		KEYBLV	2	2,851	36	102,636	RL	AC	L	45	46	100	\$287,951	15,183	MILL AND OVERLAY W/ DIGOUTS
KONOCTI BAY ROAD	PVMT CHNG @ RICHMOND PARK	PAVEMENT CHANGE	KOBYRD	3	792	18	14,256	RL	AC/AC	L	44	45	100	\$39,996	15,145	MILL AND OVERLAY W/ DIGOUTS
KONOCTI LN.	CYPRESS AVE.	N-END	KONOCL	1	530	14	7,420	RL	AC	L	45	46	100	\$20,817	15,175	MILL AND OVERLAY W/ DIGOUTS
KUGELMAN STREET	SR 53	END	KUGELM	1	897	28	25,116	RL	AC/AC		40	41	100	\$70,464	15,486	MILL AND OVERLAY W/ DIGOUTS
LAKELAND STREET (210E)	KONOCTI VIEW	SOUTH END	LAKELA	2	1,080	28	30,240	RL	AC	L	42	43	100	\$84,840	15,427	MILL AND OVERLAY W/ DIGOUTS
LAKE PORT BLVD	TODD RD.	SH 29	LAKKPB	1	530	52	27,560	RL	AC	L	47	48	100	\$77,321	14,960	MILL AND OVERLAY W/ DIGOUTS
LEE STREET (311L)	SECOND ST.	LEAGUE ST.	LEESTR	1	792	16	12,672	RL	AC/AC		40	41	100	\$35,552	15,505	MILL AND OVERLAY W/ DIGOUTS
LINCOLN STREET (117N)	WARDLAW STREET	END	LINCOL	1	1,320	18	23,760	RL	AC/AC		42	43	100	\$66,660	15,327	MILL AND OVERLAY W/ DIGOUTS
PENINSULA VIEW DR.	SHORELINE VIEW DR.	FIR CREST CT.	PENNIN	1	422	18	7,596	RL	AC	L	48	49	100	\$21,311	14,798	MILL AND OVERLAY W/ DIGOUTS
PUTAH LANE	SR 29	PAVEMENT CHANGE	PUTAHL	1	350	38	13,300	RL	AC		44	45	100	\$37,314	15,269	MILL AND OVERLAY W/ DIGOUTS
SHADY LANE (401C)	HILL ROAD EAST	END	SHADYL	1	1,584	28	44,352	RL	AC		42	43	100	\$124,432	15,449	MILL AND OVERLAY W/ DIGOUTS
SPINNAKER CT.	END	END	SPINNA	1	1,320	28	36,960	RL	AC	L	41	42	100	\$103,693	15,513	MILL AND OVERLAY W/ DIGOUTS
STINSON RD.	HARTMAN RD.	SANDY RD.	STINSO	1	3,748	23	86,204	RL	AC	L	48	49	100	\$241,850	14,855	MILL AND OVERLAY W/ DIGOUTS
SUMMIT BOULEVARD	HOBERG DRIVE	SR 175	SUMMIT	1	2,100	20	42,000	RMIC	ST	L	44	45	100	\$141,167	14,892	MILL AND OVERLAY W/ DIGOUTS
TISH-A-TANG ROAD	LAKE STREET	PAVEMENT CHANGE	TISHAT	1	1,056	26	27,456	RL	AC		44	45	100	\$77,029	15,281	MILL AND OVERLAY W/ DIGOUTS
VALLEY OAK DR (117Y)	CENTRAL PARK	CENTRAL PARK	VLYOAK	1	1,055	36	37,980	RL	AC		48	49	100	\$106,555	14,848	MILL AND OVERLAY W/ DIGOUTS

** - Treatment from Project Selection

Scenarios - Sections Selected for Treatment

Interest: 4.00%

Inflation: 4.00%

Printed: 3/15/2023

Scenario: 2023 S1: Existing Budget \$4.5M/Year for 10 Years

											Treatment Total		\$1,969,462				
ALTA LANE	RIVIERA HTS. DR.	EVERGREEN DR.	ALTALN	1	500	24	12,000	RL	AC	L	67	67	77	\$9,333	13,390	SINGLE CHIP SEAL	
AQUA VISTA WAY	SODA BAY RD.	FAIRVIEW DR.	AQUAVW	1	634	22	13,948	RL	AC	L	68	68	77	\$10,848	13,469	SINGLE CHIP SEAL	
BERGESEN DR.	SODA BAY DR.	S-END	BERGED	1	2,059	24	49,416	RL	AC	L	68	68	77	\$38,435	13,470	SINGLE CHIP SEAL	
BERGESEN CT.	BERGESEN DR.	N-END	BERGES	1	475	20	9,500	RL	AC	L	64	64	74	\$7,389	13,177	SINGLE CHIP SEAL	
EASTRIDGE DR.	RIVIERA HTS. DR.	EVERGREEN DR.	EASTRI	1	530	24	12,720	RL	AC	L	67	67	77	\$9,893	13,390	SINGLE CHIP SEAL	
EDGEWOOD DRIVE	RIVIERA HEIGHTS DRIVE	MARINA VIEW DRIVE	EDGEWO	1	1,300	20	26,000	RL	ST	L	69	69	100	\$19,500	18,111	SINGLE CHIP SEAL	
EVERGREEN LN.	EVERGREEN DR.	SE-END	EVERLN	1	400	24	9,600	RL	AC	L	68	68	77	\$7,467	13,469	SINGLE CHIP SEAL	
FAIRVIEW LN. (535E)	RIVIERA HTS. DR.	E-END	FAIRVL	1	422	22	9,284	RL	AC	L	65	65	75	\$7,221	13,258	SINGLE CHIP SEAL	
FOARD ROAD	ANDERSON SPRINGS RD.	RD.#8024	FOARDR	1	264	11	2,904	RL	ST		66	66	100	\$2,178	15,325	SINGLE CHIP SEAL	
GEORGE RD.	MATTHEW RD.	PVMT. WIDENS	GEORGE	2	2,270	20	45,400	RL	ST	L	68	69	100	\$34,050	14,687	SINGLE CHIP SEAL	
GOLF DRIVE	SODA BAY ROAD	BUCKINGHAM DRIVE	GOLFDR	1	500	23	11,500	RL	ST	L	69	69	100	\$8,625	19,143	SINGLE CHIP SEAL	
GRANDE VISTA DR.	WESTRIDGE DR.	END	GRANDV	1	792	21	16,632	RL	AC	L	67	67	77	\$12,936	13,390	SINGLE CHIP SEAL	
GREENWOOD DRIVE	BROADVIEW DR	MOUNTAIN CREST DR	GRNWDD	1	1,478	22	32,516	RL	AC	L	69	69	78	\$25,290	13,500	SINGLE CHIP SEAL	
HIGHLAND CIRCLE	BERGESEN DR.	E-END	HIGHLC	1	317	20	6,340	RL	AC	L	68	68	77	\$4,931	13,470	SINGLE CHIP SEAL	
LAKESHORE BOULEVARD	PAVEMENT CHANGE	SR 20	LAKESH	4	2,760	20	55,200	RL	AC/AC	L	69	69	78	\$42,933	17,095	SINGLE CHIP SEAL	
LAMPSON FIELD RUNWAY	EAST END	WEST END	LFRNWY	1	3,850	60	231,000	O	AC		62	62	73	\$115,500	24,737	SINGLE CHIP SEAL	
MARINA VIEW DRIVE	GRANDE VISTA DR	SODA BAY ROAD	MARINA	1	4,100	20	82,000	RL	ST	L	69	69	100	\$61,500	18,108	SINGLE CHIP SEAL	
MEADOW WOOD DR.	RIVIERA WEST DR	HARBOR VIEW	MEADOD	1	1,320	24	31,680	RL	AC	L	68	68	77	\$24,640	13,470	SINGLE CHIP SEAL	
MORNINGSIDE CIR.	WESTRIDGE CIR	WESTRIDGE DR	MORNIN	1	580	19	11,020	RL	AC	L	69	69	78	\$8,571	13,500	SINGLE CHIP SEAL	
PENINSULA DRIVE (514B)	WESTLAKE DRIVE	EASTLAKE DRIVE	PENINS	1	1,800	22	39,600	RL	AC	L	66	66	76	\$30,800	13,332	SINGLE CHIP SEAL	
PINE TERRACE DR.	GREENWOOD DR.	NORTH HEIGHTS DR.	PINETD	1	2,640	20	52,800	RL	ST	L	63	64	100	\$39,600	22,626	SINGLE CHIP SEAL	
RIVIERA HEIGHTS DRIVE	EVERGREEN DRIVE	SODA BAY ROAD	RIVIHD	1	5,800	20	116,000	RL	AC	L	61	61	72	\$90,222	15,183	SINGLE CHIP SEAL	
RIVIERA WEST DRIVE	SODA BAY ROAD	END	RIVIWD	1	3,540	20	70,800	RL	AC	L	69	69	78	\$55,067	13,500	SINGLE CHIP SEAL	
SHORELINE VIEW WAY	RIVIERA WEST DRIVE	END	SHORVW	1	1,640	20	32,800	RL	ST	L	60	61	100	\$24,600	24,453	SINGLE CHIP SEAL	
SODA BAY RD - 502	PVMT CHNG @ MADRONE LN	PVMT CHNG @ CRYSTAL DR	SODABA	14	1,584	23	36,432	C	AC/AC	L	79	79	87	\$19,228	24,500	SINGLE CHIP SEAL	
WESTLAKE CT.	So. LAKE DR.	END	WESTLC	1	530	21	11,130	RL	AC	L	67	67	77	\$8,657	13,390	SINGLE CHIP SEAL	
WESTRIDGE CIRCLE	WESTRIDGE CT.	WESTRIDGE DR.	WESTRC	1	1,848	23	42,504	RL	AC		69	69	78	\$33,059	13,500	SINGLE CHIP SEAL	
WESTWOOD DRIVE	GRANDE VISTA	RIVIERA HEIGHTS DRIVE	WESTWD	1	1,320	21	27,720	RL	AC	L	69	69	78	\$21,560	13,500	SINGLE CHIP SEAL	
WILLOW ROAD	LOCH LOMOND RD.	SYCAMORE	WILWRD	2	475	20	9,500	RL	ST		62	62	100	\$7,125	19,720	SINGLE CHIP SEAL	

** - Treatment from Project Selection

Scenarios - Sections Selected for Treatment

Interest: 4.00%

Inflation: 4.00%

Printed: 3/15/2023

Scenario: 2023 S1: Existing Budget \$4.5M/Year for 10 Years

											Treatment Total			\$781,158		
APPLE LANE	ORCHARD SHORE DRIVE	ORCHARD SHORE DRIVE	APPLEL	1	1,320	28	36,960	RL	AC/AC		83	83	90	\$12,320	36,894	SLURRY SEAL
CALIFORNIA PACKING RD	FINLEY RD EAST	SODA BAY DR.	CAPARD	1	3,065	22	67,430	RL	AC	L	84	84	91	\$22,477	24,238	SLURRY SEAL
CHESNUT LANE	WALNUT WAY	WALNUT WAY	CHESNT	1	1,056	28	29,568	RL	AC		76	76	84	\$9,856	32,841	SLURRY SEAL
CRYSTAL DRIVE	SODA BAY RD	LITTLE BORAX LAKE ROAD	CRYSTA	1	1,000	24	24,000	RL	AC	L	78	78	86	\$8,000	30,262	SLURRY SEAL
DIANE LANE (305F)	BLUE LAKES RD.	END	DIANEL	1	634	19	12,046	RL	AC/AC		81	81	89	\$4,015	29,161	SLURRY SEAL
DOGWOOD LANE	BOTTLE ROCK RD	MADRONE LN	DOGWOL	1	470	15	7,050	R	AC/AC		84	84	91	\$2,350	25,347	SLURRY SEAL
EVERGREEN DRIVE	EASTRIDGE DRIVE	END	EVERGR	1	3,748	24	89,952	RL	AC	L	74	74	83	\$29,984	31,539	SLURRY SEAL
FOOTHILL BLVD. (208M)	SR 20	SR 20	FOOTHB	1	1,478	24	35,472	RL	AC/AC		78	78	86	\$11,824	31,543	SLURRY SEAL
FORESTVIEW DR.	HOHAPE AVE	CYPRESS AVE	FORESV	1	530	15	7,950	RL	AC/AC	L	76	76	84	\$2,650	32,496	SLURRY SEAL
GRAPE CIRCLE	ORCHARD SHORE DR	ORCHARD SHORE DR	GRAPEC	1	422	16	6,752	RL	AC/AC		75	75	84	\$2,251	31,605	SLURRY SEAL
MADRONE LANE	KELSEY CREEK DR (E)	KELSEY CREEK DR (W)	MADRLN	1	433	13	5,629	R	AC/AC		84	84	91	\$1,876	25,349	SLURRY SEAL
MEADOW DR.	ESTATES DR.	ESTATES DR.	MEADOW	1	2,957	17	50,269	RL	AC	L	79	79	87	\$16,756	40,231	SLURRY SEAL
MORNINGSIDE DR.	BERGESEN DR.	WESTRIDGE DR	MORNID	1	686	24	16,464	RL	AC	L	74	74	83	\$5,488	31,538	SLURRY SEAL
ORCHARD SHORE DRIVE	SR 20	END	ORCHSH	1	1,584	32	50,688	RL	AC/AC		78	78	86	\$16,896	33,679	SLURRY SEAL
PINER COURT	SYLAR LN	END	PINERC	1	393	22	8,646	R	AC/AC		83	84	91	\$2,882	43,808	SLURRY SEAL
PLAZA (208D)	FOOTHILL	PAVEMENT CHANGE (UPPER FORK)	PLAZA	1	283	23	6,509	RL	AC/AC		76	76	85	\$2,170	47,521	SLURRY SEAL
WALNUT WAY (218B)	ORCHARD SHORE DRIVE	END	WALNTW	1	1,320	32	42,240	RL	AC		78	78	86	\$14,080	34,412	SLURRY SEAL
WESTLAKE DR (502JA)	PENNINSULA DR.	LITTLE BORAX LAKE RD.	WESTLA	1	6,600	20	132,000	RL	AC/AC	L	84	84	91	\$44,000	25,217	SLURRY SEAL
WHITE OAK WAY	HOHAPE AVE	END	WHITED	1	300	12	3,600	RL	AC/AC	L	83	83	90	\$1,200	26,705	SLURRY SEAL
											Treatment Total			\$211,075		
Year 2023 Area Total								3,165,269			Year 2023 Total			\$4,498,569		

Year: 2024

Road Name	Begin Location	End Location	Street ID	Section ID	Length	Width	Area	FC	Surface Type	Area ID	Treatment			Cost	Rating	Treatment
											Current PCI	PCI Before	PCI After			
BOTTLE ROCK ROAD - 515	PAVEMENT CHANGE	PAVEMENT CHANGE	BOTTLE	7	4,650	22	102,300	A	ST	L	65	64	100	\$168,454	14,711	DOUBLE CHIP SEAL W/DIGOUTS
LAKESHORE DRIVE (205)	SENTINEL LN	CRESTVIEW DR (V104)	LAKEDR	10	2,918	20	58,360	C	ST	L	65	64	100	\$92,728	10,984	DOUBLE CHIP SEAL W/DIGOUTS
LAMPSON FIELD TIEDOWN APRON	TAXIWAY 7	SOUTH PROPERTY LINE	LFTDAP	1	470	186	87,420	O	AC		50	48	62	\$90,917	9,842	DOUBLE CHIP SEAL W/DIGOUTS
LAMPSON FIELD TAXIWAY	RUNWAY	NORTH	LFTXWY	6	370	30	11,100	O	AC		50	48	62	\$11,544	9,842	DOUBLE CHIP SEAL W/DIGOUTS

** - Treatment from Project Selection

Scenarios - Sections Selected for Treatment

Interest: 4.00%

Inflation: 4.00%

Printed: 3/15/2023

Scenario: 2023 S1: Existing Budget \$4.5M/Year for 10 Years

Year: 2024

Road Name	Begin Location	End Location	Street ID	Section ID	Length	Width	Area	FC	Surface Type	Area ID	Treatment			Cost	Rating	Treatment
											Current PCI	PCI Before	PCI After			
OAK DR.	SODA BAY RD.	PINE DR.	OAKDRI	1	950	16	15,200	RL	AC/AC	L	64	63	73	\$20,638	9,547	DOUBLE CHIP SEAL W/DIGOUTS
PINE DR.	SODA BAY RD.	END	PINEDR	1	792	16	12,672	RL	AC/AC	L	64	63	73	\$17,206	9,547	DOUBLE CHIP SEAL W/DIGOUTS
POINT LAKEVIEW RD - 219	13885 POINT LAKEVIEW (WINERY)	HWY 29	POINTL	18-A	1,292	21	27,132	C	ST	L	67	65	100	\$43,110	10,987	DOUBLE CHIP SEAL W/DIGOUTS
POINT LAKEVIEW RD - 219	BAYLIS COVE RD	ANDERSON RD	POINTL	7	3,707	18	66,726	C	ST	L	65	63	100	\$106,020	12,206	DOUBLE CHIP SEAL W/DIGOUTS
SODA BAY RD - 502	PVMT CHNG @ EDGEWATER	PVMT CHNG @ BUCKINGHAM	SODABA	12	10,560	21	221,760	C	ST	L	63	62	100	\$352,352	12,298	DOUBLE CHIP SEAL W/DIGOUTS
SYCAMORE RD.	REDWOOD RD.	LOCH LOMAND RD.	SYCAMO	1	1,900	15	28,500	RL	ST	L	50	48	100	\$46,107	13,869	DOUBLE CHIP SEAL W/DIGOUTS
Treatment Total													\$949,075			
BELL HILL ROAD	ADOBE CREEK ROAD	PAVEMENT CHANGE	BELLHR	3	165	23	3,795	RMIC	AC	L	6	0	100	\$23,900	8,375	FDR WITH 2" AC OVERLAY
BOTTLE ROCK ROAD - 515	PAVEMENT CHANGE	PAVEMENT CHANGE	BOTTLE	3	300	22	6,600	A	AC	L	27	24	100	\$43,472	10,174	FDR WITH 2" AC OVERLAY
Treatment Total													\$67,372			
COLLIER AVE.	SR 20	610 FT S/O SR20	COLLIE	2	610	33	20,130	RL	ST		70	69	100	\$19,191	9,569	SINGLE CHIP SEAL WITH DIGOUTS
FOOTHILL ROAD	LOCH LOMOND RD	END	FTHLRD	1	2,376	13	30,888	RL	ST		70	69	100	\$29,447	9,562	SINGLE CHIP SEAL WITH DIGOUTS
Treatment Total													\$48,637			
LAMPSON FIELD TAXIWAY	EAST END	WEST END	LFTXWY	1	3,600	30	108,000	O	AC		25	23	100	\$224,640	21,716	DIGOUTS WITH 1.5" AC OVERLAY
Treatment Total													\$224,640			
ACORN STREET	FOOTHILL	SR 20	ACORNS	1	370	25	9,250	RL	AC		50	49	100	\$26,989	14,308	MILL AND OVERLAY W/ DIGOUTS
BUTTS CANYON ROAD - 101	OAT HILL RD (5.4 MILES FROM NAPA CO. LINE)	19657 BUTTS CYN RD (5.8 MI. FROM NAPA CO. LINE)	BUTTSC	2	1,910	22	42,020	C	ST	L	51	49	100	\$146,883	13,771	MILL AND OVERLAY W/ DIGOUTS
CRESTWOOD DR.	BROADVIEW DR.	MOUNTIAN CREST DR.	CRESTW	1	1,320	23	30,360	RL	AC	L	51	50	100	\$88,584	14,183	MILL AND OVERLAY W/ DIGOUTS
ECHO DR.	WESTRIDGE DR	GRANDE VISTA DR.	ECHODR	1	1,056	22	23,232	RL	AC	L	50	49	100	\$67,786	14,305	MILL AND OVERLAY W/ DIGOUTS
LAKESHORE BLVD	PARK WAY RD	2222' N/PARK WAY RD	LAKEBL	31	2,222	23	51,106	C	AC	L	63	60	100	\$227,365	10,262	MILL AND OVERLAY W/ DIGOUTS
LAKE STREET (208R)	HIGHWAY 20	LAKELAND STREET	LAKEST	1	1,340	28	37,520	RL	AC	L	51	50	100	\$109,475	14,192	MILL AND OVERLAY W/ DIGOUTS
MIRAMONTE AVE. (413B)	TERRACE AVENUE	END	MIRAMO	2	1,050	23	24,150	RL	AC		51	50	100	\$70,464	14,189	MILL AND OVERLAY W/ DIGOUTS

** - Treatment from Project Selection

Scenarios - Sections Selected for Treatment

Interest: 4.00%

Inflation: 4.00%

Printed: 3/15/2023

Scenario: 2023 S1: Existing Budget \$4.5M/Year for 10 Years

Year: 2024

Road Name	Begin Location	End Location	Street ID	Section ID	Length	Width	Area	FC	Surface Type	Area ID	Treatment			Cost	Rating	Treatment
											Current PCI	PCI Before	PCI After			
NICE-LUCERNE CUTOFF	SR 29	PAVEMENT CHANGE	NICELU	1	7,672	24	184,128	A	AC/AC	L	64	62	100	\$819,165	13,354	MILL AND OVERLAY W/ DIGOUTS
SODA BAY RD - 502	875 FT W-OF CA PACKING RD	CA PACKING RD	SODABA	7	792	21	16,632	C	AC	L	64	61	100	\$73,994	10,259	MILL AND OVERLAY W/ DIGOUTS
SULPHER CREEK ROAD	BOTTLE ROCK ROAD	HARRINGTON FLAT	SULPCR	1	6,300	22	138,600	RMIC	ST	L	50	48	100	\$484,484	14,058	MILL AND OVERLAY W/ DIGOUTS
WASHINGTON STREET	PVMT CHG @ MAIN ST.	END	WASHIN	2	739	25	18,475	RL	AC/AC		50	48	100	\$53,906	14,142	MILL AND OVERLAY W/ DIGOUTS
WESTRIDGE DRIVE	WESTRIDGE COURT	RIVIERA HEIGHTS DRIVE	WESTRI	1	5,500	20	110,000	RL	AC	L	52	50	100	\$320,956	14,090	MILL AND OVERLAY W/ DIGOUTS
WOOD PLAZA WAY	SCENIC VIEW DR.	W-END	WOODPL	1	211	24	5,064	RL	AC	L	50	49	100	\$14,776	14,304	MILL AND OVERLAY W/ DIGOUTS
Treatment Total												\$2,504,827				
BLUE HERON COURT	SHOREVIEW DRIVE	SOUTH END	BLUEHE	1	1,531	30	46,788	RL	AC	L	64	62	72	\$37,846	12,526	SINGLE CHIP SEAL
BROADVIEW DR.	RIVIERA WEST DR	W-END	BROADD	1	2,218	24	53,232	RL	AC	L	64	62	72	\$43,059	12,531	SINGLE CHIP SEAL
EAST ROAD (115D)	SR 29	SHADY GROVE RD.	EASTRD	1	3,168	24	76,032	RL	ST		68	67	100	\$59,305	13,724	SINGLE CHIP SEAL
HARBORVIEW DR.	SHORELINE VIEW DR.	RIVIERA WEST DR.	HARBOR	1	1,637	24	39,288	RL	AC	L	62	60	71	\$31,780	12,377	SINGLE CHIP SEAL
IDLEWOOD DR.	RIVIERA WEST DR.	HARBOR VIEW DR.	IDLEWD	1	1,109	24	26,616	RL	AC	L	65	63	73	\$21,529	12,608	SINGLE CHIP SEAL
MAIN STREET	BELL HILL ROAD	GUNN ST	MAINST	1	478	28	13,384	C	AC	L	86	85	92	\$7,346	21,351	SINGLE CHIP SEAL
MAPLE SHADOWS DRIVE (110)	SH 175	SH 175	MAPLES	1	2,429	17	41,293	RL	ST		68	67	100	\$32,209	13,713	SINGLE CHIP SEAL
NORTH HEIGHTS DR.	RIVIERA WEST DR	MOUNTAIN CREST	NORTHH	1	2,323	22	51,106	RL	AC	L	65	63	73	\$41,339	12,608	SINGLE CHIP SEAL
SODA BAY RD - 502	PVMT CHNG @ BUCKINGHAM	PVMT CHNG @ MADRONE LN	SODABA	13	3,168	21	66,528	C	AC/AC	L	81	79	87	\$36,516	23,348	SINGLE CHIP SEAL
Treatment Total												\$310,929				
POINT LAKEVIEW RD - 219	SCHOONER CT	KONOCTI VISTA DR	POINTL	4	3,150	18	56,700	C	AC/AC	L	66	65	75	\$76,986	9,740	DOUBLE CHIP SEAL
POINT LAKEVIEW RD - 219	ANDERSON RD	MM 219-326	POINTL	8	2,467	18	44,406	C	AC/AC	L	62	61	71	\$60,293	10,545	DOUBLE CHIP SEAL
SODA BAY RD - 502	PVMT CHNG @ LAKEWOOD	PVMT CHNG @ EDGEWATER	SODABA	11	528	22	11,616	C	AC/AC	L	62	61	71	\$15,772	10,545	DOUBLE CHIP SEAL
STATE STREET	GADDY LANE	MAIN STREET	STATES	1	2,100	22	46,200	RMIC	ST	L	64	63	100	\$60,060	14,255	DOUBLE CHIP SEAL
Treatment Total												\$213,111				
FRONTAGE RD. EXT.	OAK CREST AVE	ROSEMONT DR.	FRONRE	1	1,590	20	31,800	RL	AC	L	85	84	90	\$11,024	24,228	SLURRY SEAL
GIFFORD SPRINGS RD.	SR 175	END	GIFFOR	1	10,613	20	212,260	RL	AC	L	80	78	86	\$73,583	25,595	SLURRY SEAL
LEE BARR ROAD	SR 29	END	LEEBAR	1	950	18	17,100	RL	AC		77	76	84	\$5,928	22,611	SLURRY SEAL

** - Treatment from Project Selection

Scenarios - Sections Selected for Treatment

Interest: 4.00%

Inflation: 4.00%

Printed: 3/15/2023

Scenario: 2023 S1: Existing Budget \$4.5M/Year for 10 Years

Year: 2024

Road Name	Begin Location	End Location	Street ID	Section ID	Length	Width	Area	FC	Surface Type	Area ID	Treatment			Cost	Rating	Treatment
											Current PCI	PCI Before	PCI After			
PARALLEL DR.	SH 175	1 MILE NO-OF SR 175	PARALL	1	5,280	34	179,520	RL	AC	L	86	84	91	\$62,234	22,910	SLURRY SEAL
Treatment Total													\$152,769			
Year 2025 Area Total							2,504,989	Year 2025 Total			\$4,471,361					

Year: 2025

Road Name	Begin Location	End Location	Street ID	Section ID	Length	Width	Area	FC	Surface Type	Area ID	Treatment			Cost	Rating	Treatment
											Current PCI	PCI Before	PCI After			
HAWAINA DRIVE	POINT LAKEVIEW DRIVE	POINT LAKEVIEW DRIVE	HAWAIN	1	6,336	22	139,392	RL	ST	L	55	47	100	\$234,525	14,186	DOUBLE CHIP SEAL W/DIGOUTS
ROSE ANDERSON ROAD (112B)	ANDERSON SPRINGS RD	ANDERSON SPRINGS RD	ROSEAN	1	3,696	16	59,136	RL	ST		52	47	100	\$99,496	13,428	DOUBLE CHIP SEAL W/DIGOUTS
Treatment Total													\$334,021			
BOTTLE ROCK ROAD - 515	PAVEMENT CHANGE	PAVEMENT CHANGE	BOTTLE	6	8,976	22	197,472	A	ST	L	53	48	100	\$806,879	15,112	MILL AND OVERLAY W/ DIGOUTS
BROADVIEW CT.	BROADVIEW DR.	S-END	BROADV	1	370	22	8,140	RL	AC	L	53	50	100	\$24,701	13,649	MILL AND OVERLAY W/ DIGOUTS
DOUGLAS STREET (117E)	PVMT CHG @BUSH ST.	JACKSON ST.	DOUGST	3	550	20	11,000	RL	AC/AC		53	49	100	\$33,379	13,525	MILL AND OVERLAY W/ DIGOUTS
ELK MOUNTAIN ROAD	RANCHERIA RD	MIDDLE CREEK CAMP	ELKMOU	3	36,000	22	792,000	C	ST	L	53	48	100	\$2,879,219	13,446	MILL AND OVERLAY W/ DIGOUTS
FIRCREST CT.	HARBOR VIEW DR.	N-END	FIRCRE	1	950	20	19,000	RL	AC	L	52	48	100	\$57,655	13,769	MILL AND OVERLAY W/ DIGOUTS
RENFRO CROSSING (528)	BIG VALLEY RD	LOASA RD	RENFR	1	845	26	21,970	RL	AC		52	48	100	\$66,668	13,770	MILL AND OVERLAY W/ DIGOUTS
Treatment Total													\$3,868,502			
BELL HILL ROAD	PLUNKETT LN	2855 BELL HILL	BELLHR	8	1,094	20	21,880	RMIC	AC	L	77	73	82	\$12,490	20,669	SINGLE CHIP SEAL
BELL HILL ROAD	2855 BELL HILL	RENFRO DR	BELLHR	9	2,019	19	38,361	RMIC	AC	L	82	78	86	\$21,898	24,371	SINGLE CHIP SEAL
BIG VALLEY ROAD	SODA BAY ROAD	HIGHLAND SPRINGS ROAD	BIVARD	1	1,300	22	28,600	RMIC	AC	L	76	72	80	\$16,326	19,786	SINGLE CHIP SEAL
MENDENHALL AVENUE	SR 20	MAIN ST	MENDEN	1	2,164	31	67,084	C	AC		82	78	86	\$38,295	21,317	SINGLE CHIP SEAL
MERRITT ROAD	SR 29	BIG VALLEY ROAD	MERRIT	1	2,060	32	65,920	C	AC	L	80	76	84	\$37,630	20,709	SINGLE CHIP SEAL
ORCHARD DRIVE	WESTLAKE DRIVE	EASTLAKE DRIVE	ORCHAR	1	1,300	18	23,400	RL	AC	L	73	70	79	\$19,685	12,530	SINGLE CHIP SEAL
SKYLINE DRIVE	RIVIERA HEIGHTS DRIVE	MARINA VIEW ROAD	SKYLIN	1	1,850	21	38,850	RL	ST	L	72	68	100	\$31,515	11,609	SINGLE CHIP SEAL
SODA BAY RD - 502 BR	MANNING CREEK BR	BIGVALLEY RD	SODABA	2A	1,265	30	37,950	C	AC	L	87	84	91	\$21,664	20,740	SINGLE CHIP SEAL

** - Treatment from Project Selection

Scenarios - Sections Selected for Treatment

Interest: 4.00%

Inflation: 4.00%

Printed: 3/15/2023

Scenario: 2023 S1: Existing Budget \$4.5M/Year for 10 Years

Year: 2025

Road Name	Begin Location	End Location	Street ID	Section ID	Length	Width	Area	FC	Surface Type	Area ID	Treatment			Cost	Rating	Treatment	
											Current PCI	PCI Before	PCI After				
WORK RIGHT CIR	SKY PARK DR.	N-END	WORKRC	1	530	34	18,020	RL	AC	L	72	70	79	\$15,159	16,482	SINGLE CHIP SEAL	
												Treatment Total		\$214,662			
ARGONAUT RD.	SR 29	BIG VALLEY RD.	ARGONA	2	5,010	24	120,240	RL	AC	L	88	85	91	\$43,351	21,731	SLURRY SEAL	
CYPRESS AVE	SODA BAY RD	HOHAPE AVE	CYPRES	1	740	16	11,840	RL	AC	L	87	84	91	\$4,269	22,905	SLURRY SEAL	
HILLSIDE CT.	CRYSTAL DR	END	HILLSI	1	2,325	16	37,200	RL	AC	L	88	85	91	\$13,412	21,665	SLURRY SEAL	
LEMON CIRCLE	ORCHARD SHORES DR	ORCHARD SHORES DR	LEMONC	1	422	16	6,752	RL	AC		87	84	91	\$2,434	23,232	SLURRY SEAL	
												Treatment Total		\$63,465			
Year 2025 Area Total									1,764,207		Year 2025 Total			\$4,480,650			

Year: 2026

Road Name	Begin Location	End Location	Street ID	Section ID	Length	Width	Area	FC	Surface Type	Area ID	Treatment			Cost	Rating	Treatment	
											Current PCI	PCI Before	PCI After				
HIGHLAND SPRINGS RD.	SR 29	MERRIT ROAD	HISPRD	4	6,600	22	145,200	RMIC	ST	L	71	64	100	\$249,532	10,051	DOUBLE CHIP SEAL W/DIGOUTS	
LAMPSON FIELD TAXIWAY	RUNWAY	TAXIWAY 1	LFTXWY	3	240	30	7,200	O	AC		52	46	61	\$8,099	9,035	DOUBLE CHIP SEAL W/DIGOUTS	
LAMPSON FIELD TAXIWAY	RUNWAY	TIEDOWN APRON	LFTXWY	7	250	30	7,500	O	AC		55	49	63	\$8,436	9,294	DOUBLE CHIP SEAL W/DIGOUTS	
MANZANITA LANE (544M)	SYCAMORE	LOCH LOMOND RD.	MNZNTA	1	422	13	5,486	RL	ST		55	48	100	\$9,599	12,763	DOUBLE CHIP SEAL W/DIGOUTS	
OLD LUCERNE RD.	CLOVER VALLEY ROAD	PAVEMENT CHANGE	OLDLUC	1	1,784	25	44,600	RL	ST		55	48	100	\$78,041	12,764	DOUBLE CHIP SEAL W/DIGOUTS	
POINT LAKEVIEW RD - 219	KONOCI VISTA DR	BAYLIS COVE RD	POINTL	5	3,798	18	68,364	C	ST	L	72	67	100	\$117,486	9,854	DOUBLE CHIP SEAL W/DIGOUTS	
SEIGLER CANYON RD - 137	LOCH LOMOND RD (V101)	3 MILES N OF LOCH LOMOND	SEIGLE	1	15,840	22	348,480	C	ST	L	70	65	100	\$598,878	11,435	DOUBLE CHIP SEAL W/DIGOUTS	
												Treatment Total		\$1,070,072			
CLOVER DRIVE	CLOVER VALLEY RD	MIDDLE CREEK RD	CLOVER	1	3,170	24	76,080	RMIC	AC	L	54	43	100	\$446,916	8,814	COLD IN PLACE RECYCLING (3")	
SODA BAY RD - 502	PVMT CHNG @ HILL CR	875 FT W-OF CA PACKING RD	SODABA	6	4,224	21	88,704	C	AC	L	53	42	100	\$521,073	8,853	COLD IN PLACE RECYCLING (3")	
SODA BAY RD - 502	PVMT CHNG @ KELSEY CR	GADDY LN	SODABA	9	1,665	21	34,965	C	AC	L	55	44	100	\$205,395	8,775	COLD IN PLACE RECYCLING (3")	
												Treatment Total		\$1,173,384			
VIEW DR.	MARINA VIEW DR.	END	VIEWDR	1	60	28	1,680	RL	ST	L	0	0	100	\$8,609	4,977	FDR W/ HMA OR DOUBLE CHIP SEAL	

** - Treatment from Project Selection

Scenarios - Sections Selected for Treatment

Interest: 4.00%

Inflation: 4.00%

Printed: 3/15/2023

Scenario: 2023 S1: Existing Budget \$4.5M/Year for 10 Years

											Treatment Total			\$8,609		
MAY HOLLOW ROAD	C STREET	END	MAYHOL	1	7,392	19	140,448	RL	ST		74	67	100	\$144,819	10,067	SINGLE CHIP SEAL WITH DIGOUTS
SHOREVIEW DRIVE	LAKE STREET	SOUTH END	SHORED	1	1,815	26	47,190	RL	ST	L	75	68	100	\$48,659	9,259	SINGLE CHIP SEAL WITH DIGOUTS
											Treatment Total			\$193,478		
BUSH STREET	PAVEMENT CHANGE	WARDLAW ST.	BSHSTR	2	2,746	23	63,158	RL	AC/AC		54	49	100	\$199,318	12,993	MILL AND OVERLAY W/ DIGOUTS
HARTMANN ROAD	HIDDEN VALLEY RD	END	HARTMA	2	5,597	24	134,328	C	AC	L	72	63	100	\$646,375	9,305	MILL AND OVERLAY W/ DIGOUTS
LAKELAND STREET (210E)	LAKE STREET	KONOCTI VIEW	LAKELA	1	425	25	10,625	RL	AC	L	54	48	100	\$33,531	13,254	MILL AND OVERLAY W/ DIGOUTS
MAIN ST (311B)	SR 29	END	MAINS	1	1,055	30	31,650	RL	AC		56	50	100	\$99,883	13,130	MILL AND OVERLAY W/ DIGOUTS
NEW LONG VALLEY ROAD	PAVEMENT CHANGE	SPRING VALLEY RD	NEWLVR	5	1,056	22	23,232	C	ST	L	54	47	100	\$87,835	13,085	MILL AND OVERLAY W/ DIGOUTS
RIATA ROAD	SPRUCE GROVE ROAD	PAVEMENT CHANGE	RIATAR	1	3,328	24	79,872	RL	AC/AC		55	49	100	\$252,066	12,955	MILL AND OVERLAY W/ DIGOUTS
											Treatment Total			\$1,319,009		
BUCKINGHAM DRIVE (502KE)	GREEN WAY	CRYSTAL DRIVE	BUCKIN	1	4,488	22	98,736	RL	ST	L	77	69	100	\$83,298	9,932	SINGLE CHIP SEAL
BUTTS CANYON ROAD - 101	6.6 MI. FROM NAPA CO. LINE	7.7 MI. FROM NAPA CO. LINE	BUTTSC	4	5,053	22	111,166	C	AC/AC	L	86	81	88	\$65,997	20,494	SINGLE CHIP SEAL
GREENWAY DRIVE	GOLF DRIVE	LITTLE BORAX LAKE RD.	GREENW	1	2,323	22	51,106	RL	ST	L	73	67	100	\$43,115	12,533	SINGLE CHIP SEAL
SPUR RD.	SADDLE RD.	END	SPURRD	1	686	28	20,033	RL	ST	L	77	70	100	\$16,901	9,463	SINGLE CHIP SEAL
THIRTEENTH AVE. (307P)	SR 20	COUNTRY CLUB DRIVE	THIRTE	1	1,109	50	55,450	RL	ST		73	69	100	\$46,780	14,282	SINGLE CHIP SEAL
											Treatment Total			\$256,092		
BIG CANYON ROAD	WARDLAW ST	DRY CREEK BRIDGE	BICARD	1	1,552	30	44,976	RMIC	ST	L	74	68	100	\$63,240	8,979	DOUBLE CHIP SEAL
BUTTS CANYON ROAD - 101	8.3 MI. FROM NAPA CO. LINE	SR 29	BUTTSC	8	7,920	22	174,240	C	AC/AC	L	73	68	77	\$255,884	9,233	DOUBLE CHIP SEAL
											Treatment Total			\$319,124		
ARAPAHO WAY	HOOPA DR	S-CUL DE SAC	ARAPAH	1	1,110	24	26,640	RL	AC	L	87	85	92	\$9,989	36,776	SLURRY SEAL
BUFFALO COURT	CHEYENNE DR.	W-CUL DE SAC	BUFFAL	1	580	24	13,920	RL	AC	L	81	77	85	\$5,219	31,349	SLURRY SEAL
CHEROKEE DR.	TENAYA WAY	S-CUL DE SAC	CHEROD	1	690	24	16,560	RL	AC	L	83	80	87	\$6,209	33,208	SLURRY SEAL
CHEYENNE DR.	CHIPPEWA TRAIL	TENAYA WAY	CHEYED	1	1,060	24	25,440	RL	AC	L	82	79	86	\$9,539	32,277	SLURRY SEAL
CHIPPEWA TRAIL	TENAYA WAY	FAIRWAY DRIVE	CHIPPE	1	2,700	24	64,800	RL	AC	L	89	85	91	\$24,297	21,089	SLURRY SEAL
HICKORY LANE	WALNUT WAY	WALNUT WAY	HICKOR	1	686	16	10,976	RL	AC		89	84	91	\$4,116	22,223	SLURRY SEAL
PAWNEE TRAIL	TENAYA WAY	CHEYENNE DR.	PAWNET	1	1,320	22	29,040	RL	AC	L	77	72	81	\$10,889	27,915	SLURRY SEAL
PIRO CT.	CHEYENNE DR.	END	PIROCT	1	425	22	9,350	RL	AC	L	83	80	87	\$3,506	33,208	SLURRY SEAL
PONCA COURT (531S)	CHINOOK DRIVE	END	PONCAC	1	581	22	12,782	RL	AC		83	80	87	\$4,793	33,208	SLURRY SEAL
TENAYA WAY	CHIPPEWA TRAIL	HIGHWAY 281	TENAYA	1	2,600	24	62,400	RL	AC	L	81	77	85	\$23,397	31,349	SLURRY SEAL

** - Treatment from Project Selection

Scenarios - Sections Selected for Treatment

Interest: 4.00%

Inflation: 4.00%

Printed: 3/15/2023

Scenario: 2023 S1: Existing Budget \$4.5M/Year for 10 Years

Year: 2026

Road Name	Begin Location	End Location	Street ID	Section ID	Length	Width	Area	FC	Surface Type	Area ID	Treatment			Cost	Rating	Treatment	
											Current PCI	PCI Before	PCI After				
YUKI CT (531P)	PONCA WAY	END	YUKICT	1	120	28	3,360	RL	AC		89	85	91	\$1,260	21,089	SLURRY SEAL	
											Treatment Total			\$103,213			

Year 2027 Area Total 2,189,737

Year 2027 Total \$4,442,980

Year: 2027

Road Name	Begin Location	End Location	Street ID	Section ID	Length	Width	Area	FC	Surface Type	Area ID	Treatment			Cost	Rating	Treatment	
											Current PCI	PCI Before	PCI After				
LOCH LOMOND RD - 525	1.0 M. FROM STATE HWY 175	SEIGLER CANYON RD (V101)	LOCHLO	3	11,775	22	259,050	C	ST	L	75	69	100	\$462,996	9,587	DOUBLE CHIP SEAL W/DIGOUTS	
POINT LAKEVIEW RD - 219	MM 219-326	SUNRISE DR	POINTL	9	4,210	18	75,780	C	ST	L	74	68	100	\$135,440	9,584	DOUBLE CHIP SEAL W/DIGOUTS	
SCENIC VIEW DR.	HARBOR VIEW DR.	END	SCENIC	1	370	26	9,620	RL	ST	L	59	47	100	\$17,506	12,999	DOUBLE CHIP SEAL W/DIGOUTS	
											Treatment Total			\$615,943			

MAIN ST (311B)	SECOND ST	ELK MOUNTAIN RD	MAIN	2	1,170	24	28,080	RMIC	AC		56	41	100	\$171,548	8,528	COLD IN PLACE RECYCLING (3")
----------------	-----------	-----------------	------	---	-------	----	--------	------	----	--	----	----	-----	-----------	-------	------------------------------

Treatment Total \$171,548

HIGH VALLEY ROAD	PAVEMENT CHANGE	PAVEMENT CHANGE	HIGHVR	3	528	22	11,616	RL	ST	L	78	68	100	\$12,457	9,063	SINGLE CHIP SEAL WITH DIGOUTS
HIGH VALLEY ROAD	PAVEMENT CHANGE	PAVEMENT CHANGE	HIGHVR	4	264	22	5,808	RL	ST	L	78	68	100	\$6,228	9,063	SINGLE CHIP SEAL WITH DIGOUTS
HIGHLAND SPRINGS RD.	E. HIGHLAND SPRINGS RD.	END OF PVMT.	HISPRD	7	11,150	22	245,300	RL	ST	L	78	68	100	\$263,052	8,987	SINGLE CHIP SEAL WITH DIGOUTS
MULBERRY STREET	REDWOOD	WILLOW	MULBRY	1	2,112	15	31,680	RL	ST		76	67	100	\$33,973	9,542	SINGLE CHIP SEAL WITH DIGOUTS

Treatment Total \$315,710

ARMSTRONG STREET	BUSH ST	EAST END	ARMSTR	3	1,354	42	56,868	RL	AC/AC		57	50	100	\$186,647	12,456	MILL AND OVERLAY W/ DIGOUTS
BELL HILL ROAD	RENFRO DR	SR29	BELLHR	10	3,960	22	87,120	RMIC	ST	L	57	48	100	\$342,558	12,487	MILL AND OVERLAY W/ DIGOUTS
CRESTVIEW DR. - 206	NORTH DR	END	CRESTV	2	4,910	23	112,930	C	ST	L	58	49	100	\$444,044	12,356	MILL AND OVERLAY W/ DIGOUTS
FAIRVIEW DR. (535D)	RIVIERA HTS. DR.	W-END	FAIRVD	1	792	20	15,840	RL	AC	L	58	50	100	\$51,989	12,624	MILL AND OVERLAY W/ DIGOUTS
FLYING JIB COURT	KEYS BLVD.	END	FLYJIB	1	370	36	14,205	RL	AC		56	48	100	\$46,622	12,714	MILL AND OVERLAY W/ DIGOUTS
JEFFERSON STREET	DOUGLAS	WARDLAW	JEFFER	1	1,478	18	26,604	RL	AC/AC		56	49	100	\$87,317	12,419	MILL AND OVERLAY W/ DIGOUTS

** - Treatment from Project Selection

Scenarios - Sections Selected for Treatment

Interest: 4.00%

Inflation: 4.00%

Printed: 3/15/2023

Scenario: 2023 S1: Existing Budget \$4.5M/Year for 10 Years

Year: 2027

Road Name	Begin Location	End Location	Street ID	Section ID	Length	Width	Area	FC	Surface Type	Area ID	Current PCI	Treatment		Cost	Rating	Treatment		
												PCI Before	PCI After					
KNOB CONE DR.	RIVIERA WEST DR.	HARBOR VIEW DR.	KNOB CO	1	1,003	24	24,072	RL	AC	L	58	50	100	\$79,007	12,624	MILL AND OVERLAY W/ DIGOUTS		
PINE ST. (117J)	PVMT CHANGE	PVMT CHANGE	PINSTR	2	528	40	21,120	RL	AC/AC		56	49	100	\$69,318	12,454	MILL AND OVERLAY W/ DIGOUTS		
TOYON CT.	RIVIERA WEST DR.	N-END	TOYONC	1	528	22	11,616	RL	AC	L	58	50	100	\$38,125	12,623	MILL AND OVERLAY W/ DIGOUTS		
VENTURI DR.	FOX DR.	EMERFORD	VENTUR	1	3,907	20	78,140	RL	AC	L	57	48	100	\$256,464	12,743	MILL AND OVERLAY W/ DIGOUTS		
WESTRIDGE COURT	WESTRIDGE CIRCLE	END	WSTRCT	1	120	34	4,080	RL	AC		57	48	100	\$13,391	12,738	MILL AND OVERLAY W/ DIGOUTS		
YANKEE VALLEY RD.	HONEY HILL DR.	POWDER HORN RD.	YANKEE	1	10,929	23	251,367	RL	AC	L	58	50	100	\$825,012	12,624	MILL AND OVERLAY W/ DIGOUTS		
												Treatment Total		\$2,440,493				
BELL CIRCLE NORTH	BELL AVE.	END	BELLCN	1	264	23	6,072	RL	ST		78	68	100	\$5,328	10,991	SINGLE CHIP SEAL		
BELL CIRCLE SOUTH	BELL AVENUE	END	BELLCS	1	475	20	9,500	RL	ST		78	68	100	\$8,335	10,991	SINGLE CHIP SEAL		
BOWCHER LANE	HARTMANN RD.	HONEY HILL RD.	BOWCHR	1	1,320	25	33,000	RL	ST		78	68	100	\$28,954	10,991	SINGLE CHIP SEAL		
BUCKINGHAM COURT	BUCKINGHAM DRIVE	END	BUCKCT	1	137	22	3,014	RL	ST		78	68	100	\$2,644	11,049	SINGLE CHIP SEAL		
CANDY LANE	LAWRENCE	MAY HOLLOW RD.	CANDYL	1	2,218	21	46,578	RL	ST		78	68	100	\$40,867	10,991	SINGLE CHIP SEAL		
CANDY LANE	MAY HOLLOW RD.	JOSEPH TRAIL	CANDYL	2	1,000	21	21,000	RL	ST		78	68	100	\$18,425	10,991	SINGLE CHIP SEAL		
DALE COURT	HONEY HILL	END	DALECT	1	528	20	10,560	RL	ST		78	68	100	\$9,265	11,003	SINGLE CHIP SEAL		
DANIA CIRCLE (123E)	LAWRENCE	N-END	DANIAC	1	528	23	12,144	RL	ST		78	68	100	\$10,655	10,991	SINGLE CHIP SEAL		
DOUGLAS ROAD(516A)	MAIN ST.	LIVE OAK DR.	DOUGRD	1	370	21	7,770	RL	ST		78	68	100	\$6,817	10,979	SINGLE CHIP SEAL		
EAST HIGHLAND SPRINGS R	HIGHLAND SPRINGS RD	ADOBE CREEK RD.	EAHISP	1	7,100	22	156,200	RL	ST	L	78	68	100	\$137,049	10,983	SINGLE CHIP SEAL		
EASTLAKE DRIVE	LITTLE BORAX LAKE RD	END - PASSED PALACE DR	EASTLA	1	7,128	20	147,840	RL	ST	L	78	68	100	\$129,714	10,981	SINGLE CHIP SEAL		
HIGH VALLEY ROAD	SR 20	PAVEMENT CHANGE	HIGHVR	1	528	22	11,616	RL	ST	L	78	68	100	\$10,192	11,017	SINGLE CHIP SEAL		
HIGHLAND SPRINGS RD.	BELL HILL RD.	E. HIGHLAND SPRINGS RD.	HISPRD	6	4,065	22	89,430	RL	ST	L	78	68	100	\$78,465	10,985	SINGLE CHIP SEAL		
JOEY CIRCLE	LAWRENCE ROAD	END	JOEYCR	1	634	23	14,582	RL	ST		78	68	100	\$12,794	10,991	SINGLE CHIP SEAL		
KELSEY CREEK DRIVE	MADRONE LN (E)	MADRONE LN (W)	KELSEY	1	1,056	13	13,728	R	ST		78	68	100	\$12,045	11,002	SINGLE CHIP SEAL		
LAWRENCE ROAD	MAY HOLLOW RD.	CANDY LANE	LAWREN	1	2,112	25	52,800	RL	ST		78	68	100	\$46,326	10,991	SINGLE CHIP SEAL		
LUCKY DRIVE	BELL AVE.	BELL AVE.	LUCKYD	1	528	28	14,784	RL	ST		78	68	100	\$12,971	10,991	SINGLE CHIP SEAL		
LUCY CIRCLE	MAY HOLLOW RD	END	LUCYCI	1	1,584	19	30,096	R	ST		78	68	100	\$26,406	10,969	SINGLE CHIP SEAL		
MADRONE LANE (502KD)	SODA BAY ROAD	BUCKINGHAM DR	MADROL	1	500	20	10,000	RL	ST	L	78	68	100	\$8,774	10,993	SINGLE CHIP SEAL		
MARCY CIRCLE	LAWRENCE ROAD	END	MARCYC	1	739	23	19,601	RL	ST		78	68	100	\$17,198	10,991	SINGLE CHIP SEAL		
MATTHEWS RD.	SR 175	GEORGE RD	MATTHE	1	1,285	20	25,700	RL	ST	L	78	68	100	\$22,549	11,051	SINGLE CHIP SEAL		

** - Treatment from Project Selection

Scenarios - Sections Selected for Treatment

Interest: 4.00%

Inflation: 4.00%

Printed: 3/15/2023

Scenario: 2023 S1: Existing Budget \$4.5M/Year for 10 Years

Year: 2027

Road Name	Begin Location	End Location	Street ID	Section ID	Length	Width	Area	FC	Surface Type	Area ID	Treatment			Cost	Rating	Treatment	
											Current PCI	PCI Before	PCI After				
MONTE VISTA COURT	HWY 75	MONTE VISTA AVE	MONTCT	1	425	21	8,925	R	ST		78	68	100	\$7,831	10,978	SINGLE CHIP SEAL	
MONTE VISTA LANE	MONTE VISTA CT	END	MONTEV	1	480	22	10,560	R	ST		78	68	100	\$9,265	10,979	SINGLE CHIP SEAL	
RED FIR LANE	BLACK OAK DRIVE	OBSERVATION RD.	REDFIR	1	581	15	8,715	RL	ST		78	68	100	\$7,646	11,023	SINGLE CHIP SEAL	
SUZAN DRIVE	BELL AVE.	BELL AVE.	SUZAND	1	475	24	11,400	RL	ST		78	68	100	\$10,002	10,991	SINGLE CHIP SEAL	
WILDCAT DR.	START PVMT	SH 175	WILDCA	2	1,745	14	24,430	RL	ST	L	78	68	100	\$21,435	11,019	SINGLE CHIP SEAL	
YVONNE CIRCLE	LAWRENCE ROAD	END	YVONNE	1	1,162	23	29,330	RL	ST		78	68	100	\$25,734	10,991	SINGLE CHIP SEAL	
Treatment Total													\$727,689				
ESTATES DRIVE (131)	SR 175	MEADOW DR.	ESTATD	1	1,056	20	21,120	RL	AC		91	84	91	\$8,236	20,662	SLURRY SEAL	
FRONTAGE RD.	RANCHO VISTA DR.	BENDER DR.	FRONTA	1	1,060	18	19,080	RL	AC	L	91	84	91	\$7,440	20,584	SLURRY SEAL	
HOPI CT.	CHINOOK DR.	E-CUL DE SAC	HOPICT	1	300	22	6,600	RL	AC	L	92	85	91	\$2,574	20,084	SLURRY SEAL	
JOSEPH TRAIL	CANDY LN	END	JOSEPH	1	8,864	18	159,552	R	AC		92	85	91	\$62,218	20,038	SLURRY SEAL	
PAWNEE CT.	PAWNEE TRAIL	S-CUL DE SAC	PAWNEC	1	100	30	3,000	RL	AC	L	90	84	91	\$1,170	21,507	SLURRY SEAL	
PEACH CIRCLE	ORCHARD SHORE DR.	ORCHARD SHORE	PEACHC	1	422	16	6,752	RL	AC/AC		90	84	91	\$2,633	21,532	SLURRY SEAL	
PLUM CIRCLE	ORCHARD SHORE DR	ORCHARD SHORE DR	PLUMCR	1	422	16	6,752	RL	AC		92	85	91	\$2,633	20,174	SLURRY SEAL	
RENFRO DR.	SH 29	BELL HILL RD.	RENFRO	2	3,645	22	80,190	RL	AC	L	92	85	91	\$31,270	20,141	SLURRY SEAL	
STEELHEAD LN.	SODA BAY RD	CLEARLAKE	STEELH	1	4,750	22	104,500	RL	AC	L	92	85	91	\$40,750	19,874	SLURRY SEAL	
TENAYA CT.	TENAYA WAY	END	TENAYC	1	120	22	2,640	RL	AC	L	92	85	91	\$1,029	20,084	SLURRY SEAL	
THOMAS DR.	ARGONAUT RD	SR 29	THOMAS	2	470	28	13,160	RL	AC	L	90	84	91	\$5,132	21,629	SLURRY SEAL	
THOMAS DR.	SH 29	S. END	THOMAS	3	120	30	3,600	RL	AC	L	91	84	91	\$1,404	20,607	SLURRY SEAL	
Treatment Total													\$166,489				
Year 2027 Area Total							2,627,217					Year 2027 Total	\$4,437,871				

Year: 2028

Road Name	Begin Location	End Location	Street ID	Section ID	Length	Width	Area	FC	Surface Type	Area ID	Treatment			Cost	Rating	Treatment
											Current PCI	PCI Before	PCI After			
MAPLE LANE	BLACK OAK	FOOTHILL	MAPLEL	1	528	16	8,448	RL	ST		59	48	100	\$15,988	11,859	DOUBLE CHIP SEAL W/DIGOUTS
SULPHUR BANK DR - 216	2.2 M. FROM NORTH DR (V104)	2.4 M. FROM NORTH DR (V104)	SULPHU	2	1,000	20	20,000	C	ST	L	78	66	100	\$37,176	8,088	DOUBLE CHIP SEAL W/DIGOUTS
Treatment Total													\$53,164			

Scenarios - Sections Selected for Treatment

Interest: 4.00%

Inflation: 4.00%

Printed: 3/15/2023

Scenario: 2023 S1: Existing Budget \$4.5M/Year for 10 Years

Year: 2028

Road Name	Begin Location	End Location	Street ID	Section ID	Length	Width	Area	FC	Surface Type	Area ID	Treatment			Cost	Rating	Treatment
											Current PCI	PCI Before	PCI After			
BELL HILL ROAD	1234' EAST OF START	ADOBE CREEK ROAD	BELLHR	2	400	23	9,200	RMIC	AC/AC	L	0	0	100	\$67,781	7,159	FDR WITH 2" AC OVERLAY
BOTTLE ROCK ROAD - 515	PAVEMENT CHANGE	PAVEMENT CHANGE	BOTTLE	4	13,728	22	302,016	A	AC	L	41	23	100	\$2,327,175	8,697	FDR WITH 2" AC OVERLAY
LOUIS LANE	OAK HILLS LANE	HEIDI WAY	LOUISL	1	150	28	4,200	RMIC	AC	L	20	0	100	\$30,944	7,159	FDR WITH 2" AC OVERLAY
Treatment Total													\$2,425,899			
HIGH VALLEY ROAD	PAVEMENT CHANGE	PAVEMENT END	HIGHVR	5	20,328	22	447,216	RL	ST	L	78	66	100	\$498,764	10,297	SINGLE CHIP SEAL WITH DIGOUTS
Treatment Total													\$498,764			
ELK MOUNTAIN ROAD	MIDDLE CREEK RD	RANCHERIA RD	ELKMOU	2	4,430	22	97,460	C	ST	L	61	50	100	\$398,544	11,899	MILL AND OVERLAY W/ DIGOUTS
MISSION RANCHERIA RD.	SODA BAY RD.	PVMT CHANGE	MISSIO	1	4,225	22	92,950	RL	AC	L	59	48	100	\$317,274	12,251	MILL AND OVERLAY W/ DIGOUTS
MOUNTAIN CREST DR.	RIVIERA WEST DR	SW-END	MOUNTC	1	2,112	24	50,688	RL	AC	L	59	48	100	\$173,018	12,244	MILL AND OVERLAY W/ DIGOUTS
RIVIERA HEIGHTS CT.	RIVIERA HTS. DR.	END	RIHTCT	1	200	40	8,000	RL	AC	L	58	48	100	\$27,307	12,192	MILL AND OVERLAY W/ DIGOUTS
SKY PARK DR.	HIGHLAND SPRINGS RD	WORK RIGHT CIR	SKYPRK	1	2,270	36	81,720	RL	AC	L	58	48	100	\$278,942	12,250	MILL AND OVERLAY W/ DIGOUTS
Treatment Total													\$1,195,085			
JACLYN DRIVE	TINILYN RD	END	JACLYN	1	1,584	26	41,184	R	AC		76	70	79	\$38,972	13,673	SINGLE CHIP SEAL
STONEFIELD COURT	SANTA CLARA RD	END	STONEF	1	580	23	13,340	R	AC		72	65	74	\$12,623	12,208	SINGLE CHIP SEAL
TINILYN ROAD	SPRUCE GROVE RD	SPRUCE GROVE RD	TINILY	1	2,112	25	52,800	R	AC		69	61	71	\$49,964	11,361	SINGLE CHIP SEAL
Treatment Total													\$101,559			
ACKLEY CUTOFF	SH 175	530 FT E-OF SH 175	ACKLCT	2	530	22	11,660	RL	AC	L	93	84	91	\$4,729	20,218	SLURRY SEAL
ACKLEY ROAD	SH 29	MATTHEWS RD.	ACKLEY	1	4,760	20	95,200	RL	AC	L	92	83	90	\$38,608	21,176	SLURRY SEAL
BELL AVENUE	BELL PARK AVE.	PAVEMENT CHANGE	BELLAV	2	528	26	13,728	RL	AC/AC		93	84	91	\$5,567	20,385	SLURRY SEAL
BELL PARK AVE.	SR 29	BRIDGE	BELLPK	1	120	28	3,360	RL	AC/AC		93	84	91	\$1,363	20,385	SLURRY SEAL
BELL PARK AVE.	BRIDGE	BELL AVE.	BELLPK	2	250	28	7,000	RL	AC/AC		90	82	90	\$2,839	22,930	SLURRY SEAL
CHEYENNE CT.	CHEYENNE DR	W-CUL DE SAC	CHEYEC	1	200	30	6,000	RL	AC	L	93	84	91	\$2,433	20,631	SLURRY SEAL
CHINOOK DR.	PONCA WAY	TENAYA WAY	CHINOK	1	580	22	12,760	RL	AC	L	88	84	91	\$5,175	36,624	SLURRY SEAL
CYPRESS AVE	HOHAPE AVE	CYPRESS AVE	CYPRES	2	250	14	3,500	RL	AC	L	93	84	91	\$1,419	20,417	SLURRY SEAL
FRANCIS LANE	NICHOLAS WY	JACLYN DR	FRANCI	1	528	26	13,728	R	AC		81	76	85	\$5,567	37,520	SLURRY SEAL
HOOPA DR.	CHEROKEE DR	CHINOOK DR	HOOPAD	1	1,637	22	36,014	RL	AC		88	84	91	\$14,606	36,624	SLURRY SEAL

Scenarios - Sections Selected for Treatment

Interest: 4.00%

Inflation: 4.00%

Printed: 3/15/2023

Scenario: 2023 S1: Existing Budget \$4.5M/Year for 10 Years

Year: 2028

Road Name	Begin Location	End Location	Street ID	Section ID	Length	Width	Area	FC	Surface Type	Area ID	Treatment			Cost	Rating	Treatment
											Current PCI	PCI Before	PCI After			
LAKESHORE BL XTEN (306S)	SR 20	LAKESHORE BL	LKSHRX	1	265	24	6,360	RL	AC		93	84	91	\$2,579	20,438	SLURRY SEAL
MAIDU DRIVE	PONCA WAY	END	MAIDUD	1	60	22	1,320	RL	AC	L	88	84	91	\$535	36,624	SLURRY SEAL
MATTHEWS RD.	GEORGE RD.	ACKLEY RD	MATTHE	2	1,320	18	23,760	RL	AC	L	93	84	91	\$9,636	20,485	SLURRY SEAL
NICHOLAS WAY	TINILYN RD	END	NICHOL	1	2,112	29	61,248	R	AC		92	84	91	\$24,839	20,921	SLURRY SEAL
OAK TREE COURT	McKEE RD	END	OAKTRC	1	656	30	19,680	R	AC		92	84	91	\$7,981	20,757	SLURRY SEAL
PLAZA (208D)	FOOTHILL BLVD (LOWER FORK)	FORK BEGIN	PLAZA	4	371	23	8,533	RL	AC/AC		92	84	91	\$3,461	20,918	SLURRY SEAL
PLUNKETT LN.	BELL HILL RD.	PVMT CHANGE	PLUNKE	1	1,040	22	22,880	RL	AC	L	92	84	91	\$9,279	20,885	SLURRY SEAL
SOUIX CT.	TENAYA WAY	END	SOUIXC	1	230	22	5,060	RL	AC	L	93	84	91	\$2,052	20,631	SLURRY SEAL
STONE DRIVE	FINLEY EAST	SODA BAY ROAD	STONED	1	3,960	22	87,120	RL	AC	L	89	85	91	\$35,332	32,379	SLURRY SEAL
THOMAS DR.	BIG VALLEY RD	ARGONAUT RD	THOMAS	1	1,915	24	45,960	RL	AC	L	93	84	91	\$18,639	20,749	SLURRY SEAL
VISTA MOUNTAIN ESTATES ROAD	KONOCTI RD	END	VISTAM	1	991	23	22,793	R	AC		87	79	87	\$9,244	24,791	SLURRY SEAL
WALNUT VISTA WAY	KELSEY CREEK RD	END	WALNUV	1	600	23	13,800	R	AC		91	83	90	\$5,597	21,604	SLURRY SEAL
WESTWIND ROAD (144H)	KONOCTI VISTA DR	END	WESTWI	1	580	14	8,120	RL	AC		92	84	91	\$3,293	20,692	SLURRY SEAL
YANA CT.	HOOPA DR.	END	YANACT	1	250	22	5,500	RL	AC	L	92	84	91	\$2,231	20,888	SLURRY SEAL
Treatment Total												\$217,004				
Year 2028 Area Total							1,764,306	Year 2028 Total				\$4,491,476				

Year: 2029

Road Name	Begin Location	End Location	Street ID	Section ID	Length	Width	Area	FC	Surface Type	Area ID	Treatment			Cost	Rating	Treatment
											Current PCI	PCI Before	PCI After			
HIGHLAND SPRINGS RD.	BIG VALLEY RD.	SR 29	HISPRD	3-A	2,601	21	54,621	RMIC	ST	L	77	68	100	\$105,589	7,694	DOUBLE CHIP SEAL W/DIGOUTS
NEW LONG VALLEY ROAD	HIGHWAY 20	PAVEMENT CHANGE	NEWLVR	1	11,352	22	249,744	C	ST	L	78	64	100	\$482,787	8,915	DOUBLE CHIP SEAL W/DIGOUTS
NORTH DR - 209	CRESTVIEW DR (V104)	SULPHUR BANK DR (V104)	NORTH	1	13,042	20	260,840	C	ST	L	78	64	100	\$504,237	8,915	DOUBLE CHIP SEAL W/DIGOUTS
SODA BAY RD - 502	PVMT CHNG @ CRYSTAL DR	0.6 MILES S OF CRYSTAL DR (RIVIERA WEST)	SODABA	15	3,700	23	85,100	C	ST	L	77	64	100	\$164,509	9,032	DOUBLE CHIP SEAL W/DIGOUTS
SULPHUR BANK DR - 216	NORTH DR (V104)	2.2 M. FROM NORTH DR (V104)	SULPHU	1	12,285	20	245,700	C	ST	L	78	64	100	\$474,969	8,915	DOUBLE CHIP SEAL W/DIGOUTS
SULPHUR BANK DR - 216	2.4 M FROM NORTH DR(PVMT CHNG)	SR 20	SULPHU	3	3,432	20	68,640	C	ST	L	78	64	100	\$132,690	8,915	DOUBLE CHIP SEAL W/DIGOUTS

** - Treatment from Project Selection

Scenarios - Sections Selected for Treatment

Interest: 4.00%

Inflation: 4.00%

Printed: 3/15/2023

Scenario: 2023 S1: Existing Budget \$4.5M/Year for 10 Years

Year: 2029

Road Name	Begin Location	End Location	Street ID	Section ID	Length	Width	Area	FC	Surface Type	Area ID	Treatment			Cost	Rating	Treatment
											Current PCI	PCI Before	PCI After			
SULPHUR BANK DR - 216	CITY OF CLEARLAKE	NORTH DR	SULPHU	4	4,435	24	106,440	C	ST	L	78	64	100	\$205,762	8,915	DOUBLE CHIP SEAL W/DIGOUTS
												Treatment Total	\$2,070,543			
ELK MOUNTAIN ROAD	PAVEMENT CHANGE	PAVEMENT CHANGE	ELKMOU	5	250	22	5,500	C	AC/AC	L	0	0	100	\$42,142	6,884	FDR WITH 2" AC OVERLAY
NICE-LUCERNE CUTOFF	PAVEMENT CHANGE	SR 20 (P20)	NICELU	2	4,887	38	185,706	A	AC/AC	L	42	15	100	\$1,488,190	8,362	FDR WITH 2" AC OVERLAY
												Treatment Total	\$1,530,332			
CRESTVIEW DR. - 206	LAKESHORE DRIVE	NORTH DRIVE	CRESTV	1	828	20	16,560	C	ST	L	61	48	100	\$70,428	11,559	MILL AND OVERLAY W/ DIGOUTS
PARK DRIVE	SODA BAY ROAD	PARK ROAD	PARKDR	1	5,545	20	110,900	RMIC	AC	L	77	61	100	\$600,274	8,405	MILL AND OVERLAY W/ DIGOUTS
												Treatment Total	\$670,702			
LAKESHORE DRIVE (205)	CLEARLAKE CITY LIMIT	CRESTVIEW DR	LAKEDR	8	1,935	20	38,700	C	AC	L	95	83	90	\$25,844	17,847	SINGLE CHIP SEAL
LAKESHORE DRIVE (205)	SENTINEL LN	CRESTVIEW DR	LAKEDR	9	8,500	20	170,000	C	AC	L	89	78	86	\$113,527	17,915	SINGLE CHIP SEAL
												Treatment Total	\$139,371			
CASTLE SPRINGS RD (111A)	SOCRATES MINE RD	END	CASTLS	1	6,495	24	155,880	RL	AC		93	82	90	\$65,746	21,112	SLURRY SEAL
												Treatment Total	\$65,746			
Year 2029 Area Total										1,754,331	Year 2029 Total		\$4,476,694			

Year: 2030

Road Name	Begin Location	End Location	Street ID	Section ID	Length	Width	Area	FC	Surface Type	Area ID	Treatment			Cost	Rating	Treatment
											Current PCI	PCI Before	PCI After			
POINT LAKEVIEW RD - 219	SUNRISE DR	TURNOUT	POINTL	10	4,081	18	73,458	C	AC/AC	L	58	40	100	\$504,810	7,566	COLD IN PLACE RECYCLING (3")
SODA BAY RD - 502	GADDY LN	PVMT CHNG @ LAKEWOOD	SODABA	10	12,936	22	284,592	C	AC	L	66	41	100	\$1,955,741	7,587	COLD IN PLACE RECYCLING (3")
												Treatment Total	\$2,460,551			
ARMSTRONG STREET	W. END	STEWART ST	ARMSTR	1	150	18	2,700	RL	AC		0	0	100	\$20,134	5,763	FDR W/ HMA
												Treatment Total	\$20,134			
BLACK OAK DRIVE (544A)	LOCH LOMOND RD.	END	BLKOAK	1	1,742	19	33,928	RL	ST		64	63	100	\$40,926	11,491	SINGLE CHIP SEAL WITH DIGOUTS

** - Treatment from Project Selection

Scenarios - Sections Selected for Treatment

Interest: 4.00%

Inflation: 4.00%

Printed: 3/15/2023

Scenario: 2023 S1: Existing Budget \$4.5M/Year for 10 Years

Year: 2030

Road Name	Begin Location	End Location	Street ID	Section ID	Length	Width	Area	FC	Surface Type	Area ID	Current PCI	Treatment		Cost	Rating	Treatment
												PCI Before	PCI After			
CLAYTON CREEK RD.	PVMT CHANGE	SPRUCE GROVE RD	CLAYTO	2	2,640	22	58,080	RL	ST	L	43	63	100	\$70,060	11,491	SINGLE CHIP SEAL WITH DIGOUTS
DEWELL ROAD EXT.	RANCHERIA RD.	END	DWRDEX	1	2,693	24	64,632	RL	ST		41	63	100	\$77,964	11,491	SINGLE CHIP SEAL WITH DIGOUTS
EDGEWOOD DRIVE	RIVIERA HEIGHTS DRIVE	MARINA VIEW DRIVE	EDGEWO	1	1,300	20	26,000	RL	ST	L	69	63	100	\$31,363	11,491	SINGLE CHIP SEAL WITH DIGOUTS
ELM ST (544L)	LOCH LOMOND RD	FOOTHILL RD	ELMS	1	211	15	3,165	R	ST		64	63	100	\$3,818	11,491	SINGLE CHIP SEAL WITH DIGOUTS
FISHERY SPRING ROAD	WILLOW RD.	END	FISHSP	1	1,637	20	33,115	RL	ST		45	63	100	\$39,946	11,491	SINGLE CHIP SEAL WITH DIGOUTS
FOARD ROAD	ANDERSON SPRINGS RD.	RD.#8024	FOARDR	1	264	11	2,904	RL	ST		66	63	100	\$3,503	11,491	SINGLE CHIP SEAL WITH DIGOUTS
GEORGE RD.	MATTHEW RD.	PVMT. WIDENS	GEORGE	2	2,270	20	45,400	RL	ST	L	68	63	100	\$54,765	11,491	SINGLE CHIP SEAL WITH DIGOUTS
GOLF DRIVE	SODA BAY ROAD	BUCKINGHAM DRIVE	GOLFDR	1	500	23	11,500	RL	ST	L	69	63	100	\$13,872	11,491	SINGLE CHIP SEAL WITH DIGOUTS
HILLTOP ROAD	MULBERRY	END	HILLTO	1	581	14	8,134	RL	ST		45	63	100	\$9,812	11,491	SINGLE CHIP SEAL WITH DIGOUTS
HOBERG DRIVE EAST	HOBERG DR	END	HOBDRE	1	528	22	11,616	R	ST		47	63	100	\$14,012	11,491	SINGLE CHIP SEAL WITH DIGOUTS
JERUSALEM GRADE	PAVEMENT CHANGE	PAVEMENT CHANGE	JERUSA	3	2,112	18	38,016	RL	ST	L	46	63	100	\$45,858	11,491	SINGLE CHIP SEAL WITH DIGOUTS
MARINA VIEW DRIVE	GRANDE VISTA DR	SODA BAY ROAD	MARINA	1	4,100	20	82,000	RL	ST	L	69	63	100	\$98,914	11,491	SINGLE CHIP SEAL WITH DIGOUTS
MASHIE ROAD	PUTTER RD.	END PAVEMENT	MASHIE	1	264	17	4,488	RL	ST		44	63	100	\$5,414	11,491	SINGLE CHIP SEAL WITH DIGOUTS
PARNASSUS DRIVE	MAPLE SHADOWS	FORD FLAT RD.	PARNAS	1	1,320	15	19,800	RL	ST		48	63	100	\$23,884	11,491	SINGLE CHIP SEAL WITH DIGOUTS
PINE TERRACE DR.	GREENWOOD DR.	NORTH HEIGHTS DR.	PINETD	1	2,640	20	52,800	RL	ST	L	63	63	100	\$63,691	11,491	SINGLE CHIP SEAL WITH DIGOUTS
PUTTER ROAD	PAR ROAD	END	PUTTER	1	950	14	13,300	RL	ST		44	63	100	\$16,043	11,491	SINGLE CHIP SEAL WITH DIGOUTS
RANCHERIA RD.	ELK MOUNTAIN RD.	END	RANCHE	1	7,400	26	192,400	RL	ST	L	43	63	100	\$232,087	11,491	SINGLE CHIP SEAL WITH DIGOUTS
SHORELINE VIEW WAY	RIVIERA WEST DRIVE	END	SHORVW	1	1,640	20	32,800	RL	ST	L	60	63	100	\$39,566	11,491	SINGLE CHIP SEAL WITH DIGOUTS
SOUTHLAKE DRIVE	CRYSTAL DRIVE	END	SOUTHL	1	3,400	22	74,800	RL	ST	L	65	63	100	\$90,229	11,491	SINGLE CHIP SEAL WITH DIGOUTS
TODD RD.	PVMT CHANGE.	LAKEPORT BLVD.	TODDRD	3	425	52	22,100	RL	ST	L	62	63	100	\$26,659	11,491	SINGLE CHIP SEAL WITH DIGOUTS
TRINITY ROAD	SUMMIT BLVD.	SHASTA ROAD	TRINIT	1	1,214	20	24,280	RL	ST		40	63	100	\$29,288	11,491	SINGLE CHIP SEAL WITH DIGOUTS
WESTERN PINE RD.	BLACK OAK	N. PORTION WESTERN PINE	WESTPN	1	950	16	15,200	RL	ST		64	63	100	\$18,335	11,491	SINGLE CHIP SEAL WITH DIGOUTS
WILLOW ROAD	LOCH LOMOND RD.	SYCAMORE	WILWRD	2	475	20	9,500	RL	ST		62	63	100	\$11,460	11,491	SINGLE CHIP SEAL WITH DIGOUTS

** - Treatment from Project Selection

Scenarios - Sections Selected for Treatment

Interest: 4.00%

Inflation: 4.00%

Printed: 3/15/2023

Scenario: 2023 S1: Existing Budget \$4.5M/Year for 10 Years

											Treatment Total			\$1,061,468		
ST. FRANCIS DR.	PARK RD	100 FT NO-OF ELIZABETH DR	STFRAN	2	530	22	11,660	RL	AC	L	63	49	100	\$43,048	11,297	MILL AND OVERLAY W/ DIGOUTS
											Treatment Total			\$43,048		
ALTA LANE	RIVIERA HTS. DR.	EVERGREEN DR.	ALTALN	1	500	24	12,000	RL	AC	L	67	65	75	\$12,282	10,067	SINGLE CHIP SEAL
AQUA VISTA WAY	SODA BAY RD.	FAIRVIEW DR.	AQUAVW	1	634	22	13,948	RL	AC	L	68	66	75	\$14,276	10,111	SINGLE CHIP SEAL
BERGESEN DR.	SODA BAY DR.	S-END	BERGED	1	2,059	24	49,416	RL	AC	L	68	66	75	\$50,577	10,111	SINGLE CHIP SEAL
BERGESEN CT.	BERGESEN DR.	N-END	BERGES	1	475	20	9,500	RL	AC	L	64	62	72	\$9,723	9,882	SINGLE CHIP SEAL
BOTTLE ROCK ROAD - 515	PAVEMENT CHANGE	PAVEMENT CHANGE	BOTTLE	2	4,752	22	104,544	A	AC	L	41	80	88	\$72,608	26,067	SINGLE CHIP SEAL
BOTTLE ROCK ROAD - 515	PAVEMENT CHANGE	PAVEMENT CHANGE	BOTTLE	5	1,100	22	24,200	A	AC	L	44	80	88	\$16,807	26,067	SINGLE CHIP SEAL
EASTRIDGE DR.	RIVIERA HTS. DR.	EVERGREEN DR.	EASTRI	1	530	24	12,720	RL	AC	L	67	65	75	\$13,019	10,068	SINGLE CHIP SEAL
EVERGREEN LN.	EVERGREEN DR.	SE-END	EVERLN	1	400	24	9,600	RL	AC	L	68	66	75	\$9,826	10,111	SINGLE CHIP SEAL
FAIRVIEW LN. (535E)	RIVIERA HTS. DR.	E-END	FAIRVL	1	422	22	9,284	RL	AC	L	65	63	73	\$9,502	9,947	SINGLE CHIP SEAL
GRANDE VISTA DR.	WESTRIDGE DR.	END	GRANDV	1	792	21	16,632	RL	AC	L	67	65	75	\$17,023	10,068	SINGLE CHIP SEAL
GREENWOOD DRIVE	BROADVIEW DR	MOUNTAIN CREST DR	GRNWDD	1	1,478	22	32,516	RL	AC	L	69	67	76	\$33,280	10,174	SINGLE CHIP SEAL
HIGHLAND CIRCLE	BERGESEN DR.	E-END	HIGHLC	1	317	20	6,340	RL	AC	L	68	66	75	\$6,489	10,111	SINGLE CHIP SEAL
LAMPSON FIELD RUNWAY	EAST END	WEST END	LFRNWY	1	3,850	60	231,000	O	AC		62	63	73	\$151,990	18,984	SINGLE CHIP SEAL
MEADOW WOOD DR.	RIVIERA WEST DR	HARBOR VIEW	MEADOD	1	1,320	24	31,680	RL	AC	L	68	66	75	\$32,425	10,111	SINGLE CHIP SEAL
MORNINGSIDE CIR.	WESTRIDGE CIR	WESTRIDGE DR	MORNIN	1	580	19	11,020	RL	AC	L	69	67	76	\$11,279	10,174	SINGLE CHIP SEAL
PENINSULA DRIVE (514B)	WESTLAKE DRIVE	EASTLAKE DRIVE	PENINS	1	1,800	22	39,600	RL	AC	L	66	64	74	\$40,531	9,998	SINGLE CHIP SEAL
RIVIERA HEIGHTS DRIVE	EVERGREEN DRIVE	SODA BAY ROAD	RIVIHD	1	5,800	20	116,000	RL	AC	L	61	62	72	\$118,726	11,583	SINGLE CHIP SEAL
RIVIERA WEST DRIVE	SODA BAY ROAD	END	RIVIWD	1	3,540	20	70,800	RL	AC	L	69	67	76	\$72,464	10,174	SINGLE CHIP SEAL
WESTLAKE CT.	So. LAKE DR.	END	WESTLC	1	530	21	11,130	RL	AC	L	67	65	75	\$11,392	10,067	SINGLE CHIP SEAL
WESTRIDGE CIRCLE	WESTRIDGE CT.	WESTRIDGE DR.	WESTRC	1	1,848	23	42,504	RL	AC		69	67	76	\$43,503	10,174	SINGLE CHIP SEAL
WESTWOOD DRIVE	GRANDE VISTA	RIVIERA HEIGHTS DRIVE	WESTWD	1	1,320	21	27,720	RL	AC	L	69	67	76	\$28,371	10,174	SINGLE CHIP SEAL
											Treatment Total			\$776,093		
APPLE LANE	ORCHARD SHORE DRIVE	ORCHARD SHORE DRIVE	APPLEL	1	1,320	28	36,960	RL	AC/AC		83	83	90	\$16,212	28,150	SLURRY SEAL
CHESNUT LANE	WALNUT WAY	WALNUT WAY	CHESNT	1	1,056	28	29,568	RL	AC		76	74	82	\$12,970	25,235	SLURRY SEAL
FORESTVIEW DR.	HOHAPE AVE	CYPRESS AVE	FORESV	1	530	15	7,950	RL	AC/AC	L	76	75	83	\$3,487	25,060	SLURRY SEAL
GRAPE CIRCLE	ORCHARD SHORE DR	ORCHARD SHORE DR	GRAPEC	1	422	16	6,752	RL	AC/AC		75	73	82	\$2,962	24,443	SLURRY SEAL
LAKESHORE BOULEVARD	PAVEMENT CHANGE	SR 20	LAKESH	4	2,760	20	55,200	RL	AC/AC	L	69	71	80	\$24,213	30,629	SLURRY SEAL
MEADOW DR.	ESTATES DR.	ESTATES DR.	MEADOW	1	2,957	17	50,269	RL	AC	L	79	80	87	\$22,050	30,520	SLURRY SEAL

Scenarios - Sections Selected for Treatment

Interest: 4.00%

Inflation: 4.00%

Printed: 3/15/2023

Scenario: 2023 S1: Existing Budget \$4.5M/Year for 10 Years

Year: 2030

Road Name	Begin Location	End Location	Street ID	Section ID	Length	Width	Area	FC	Surface Type	Area ID	Treatment			Cost	Rating	Treatment	
											Current PCI	PCI Before	PCI After				
MORNINGSIDE DR.	BERGESEN DR.	WESTRIDGE DR	MORNID	1	686	24	16,464	RL	AC	L	74	72	80	\$7,222	24,101	SLURRY SEAL	
ORCHARD SHORE DRIVE	SR 20	END	ORCHSH	1	1,584	32	50,688	RL	AC/AC		78	77	85	\$22,234	26,081	SLURRY SEAL	
PINER COURT	SYLAR LN	END	PINERC	1	393	22	8,646	R	AC/AC		83	85	92	\$3,793	31,954	SLURRY SEAL	
PLAZA (208D)	FOOTHILL	PAVEMENT CHANGE (UPPER FORK)	PLAZA	1	283	23	6,509	RL	AC/AC		76	79	87	\$2,855	36,495	SLURRY SEAL	
WALNUT WAY (218B)	ORCHARD SHORE DRIVE	END	WALNTW	1	1,320	32	42,240	RL	AC		78	77	85	\$18,528	26,539	SLURRY SEAL	
WHITE OAK WAY	HOHAPE AVE	END	WHITED	1	300	12	3,600	RL	AC/AC	L	83	80	87	\$1,579	23,190	SLURRY SEAL	
Treatment Total												\$138,105					
Year 2030 Area Total								2,449,368	Year 2030 Total				\$4,499,399				

Year: 2031

Road Name	Begin Location	End Location	Street ID	Section ID	Length	Width	Area	FC	Surface Type	Area ID	Treatment			Cost	Rating	Treatment
											Current PCI	PCI Before	PCI After			
BOTTLE ROCK ROAD - 515	PAVEMENT CHANGE	PAVEMENT CHANGE	BOTTLE	7	4,650	22	102,300	A	ST	L	65	63	100	\$221,674	11,630	DOUBLE CHIP SEAL W/DIGOUTS
LAKESHORE DRIVE (205)	SENTINEL LN	CRESTVIEW DR (V104)	LAKEDR	10	2,918	20	58,360	C	ST	L	65	63	100	\$122,023	8,678	DOUBLE CHIP SEAL W/DIGOUTS
LAMPSON FIELD TIEDOWN APRON	TAXIWAY 7	SOUTH PROPERTY LINE	LFTDAP	1	470	186	87,420	O	AC		50	49	63	\$119,640	7,538	DOUBLE CHIP SEAL W/DIGOUTS
LAMPSON FIELD TAXIWAY	RUNWAY	NORTH	LFTXWY	6	370	30	11,100	O	AC		50	49	63	\$15,191	7,538	DOUBLE CHIP SEAL W/DIGOUTS
OAK DR.	SODA BAY RD.	PINE DR.	OAKDRI	1	950	16	15,200	RL	AC/AC	L	64	65	75	\$27,158	7,385	DOUBLE CHIP SEAL W/DIGOUTS
PINE DR.	SODA BAY RD.	END	PINEDR	1	792	16	12,672	RL	AC/AC	L	64	65	75	\$22,642	7,385	DOUBLE CHIP SEAL W/DIGOUTS
POINT LAKEVIEW RD - 219	13885 POINT LAKEVIEW (WINERY)	HWY 29	POINTL	18-A	1,292	21	27,132	C	ST	L	67	63	100	\$56,729	8,678	DOUBLE CHIP SEAL W/DIGOUTS
POINT LAKEVIEW RD - 219	BAYLIS COVE RD	ANDERSON RD	POINTL	7	3,707	18	66,726	C	ST	L	65	63	100	\$139,515	8,678	DOUBLE CHIP SEAL W/DIGOUTS
SODA BAY RD - 502	PVMT CHNG @ EDGEWATER	PVMT CHNG @ BUCKINGHAM	SODABA	12	10,560	21	221,760	C	ST	L	63	63	100	\$463,671	8,678	DOUBLE CHIP SEAL W/DIGOUTS
STATE STREET	GADDY LANE	MAIN STREET	STATES	1	2,100	22	46,200	RMIC	ST	L	64	63	100	\$96,598	8,678	DOUBLE CHIP SEAL W/DIGOUTS
Treatment Total												\$1,284,843				
GADDY LANE	STATE STREET	GUNN STREET	GADDYL	2	3,115	21	65,415	RMIC	AC	L	72	43	100	\$467,519	7,254	COLD IN PLACE RECYCLING (3")

** - Treatment from Project Selection

Scenarios - Sections Selected for Treatment

Interest: 4.00%

Inflation: 4.00%

Printed: 3/15/2023

Scenario: 2023 S1: Existing Budget \$4.5M/Year for 10 Years

Year: 2031

Road Name	Begin Location	End Location	Street ID	Section ID	Length	Width	Area	FC	Surface Type	Area ID	Treatment			Cost	Rating	Treatment
											Current PCI	PCI Before	PCI After			
LAKESHORE BLVD	2222' N/PARK WAY RD	ROCKY POINT RD	LAKEBL	32	2,076	23	47,748	C	AC/AC	L	61	42	100	\$341,254	7,193	COLD IN PLACE RECYCLING (3")
LILLIAN DRIVE	HEIDI WAY	SINGLE SPRINGS DRIVE	LILLIA	1	580	32	18,560	RMIC	AC	L	68	40	100	\$132,648	7,322	COLD IN PLACE RECYCLING (3")
LOCH LOMOND RD - 525	SR 175	0.2 M E of SR 175 - FTHILLS RD	LOCHLO	1	1,056	22	23,232	C	AC/AC	L	60	40	100	\$166,038	7,275	COLD IN PLACE RECYCLING (3")
LOCH LOMOND RD - 525	0.2 M E OF SR 175-FTHILLS RD	1.0 M E OF SR 175	LOCHLO	2	4,224	22	92,928	C	AC/AC	L	62	43	100	\$664,154	7,174	COLD IN PLACE RECYCLING (3")
SODA BAY RD - 502	PAVEMENT CHANGE	PVMT CHNG @ HILL CR	SODABA	5	264	21	5,544	C	AC/AC	L	66	46	100	\$39,623	7,034	COLD IN PLACE RECYCLING (3")
Treatment Total												\$1,811,236				
BRENNEN STREET	BUSH	STEWART	BRENNE	1	190	18	3,420	RL	AC/AC		33	11	100	\$26,523	5,541	FDR W/ HMA
Treatment Total												\$26,523				
MILL STREET	MAIN ST	WINCHESTER STREET	MILLST	1	520	20	10,400	RMIC	AC	L	30	0	100	\$86,189	6,365	FDR WITH 2" AC OVERLAY
Treatment Total												\$86,189				
COLLIER AVE.	SR 20	610 FT S/O SR20	COLLIE	2	610	33	20,130	RL	ST		70	63	100	\$25,254	11,049	SINGLE CHIP SEAL WITH DIGOUTS
EAST ROAD (115D)	SR 29	SHADY GROVE RD.	EASTRD	1	3,168	24	76,032	RL	ST		68	63	100	\$95,384	11,049	SINGLE CHIP SEAL WITH DIGOUTS
FOOTHILL ROAD	LOCH LOMOND RD	END	FTHLRD	1	2,376	13	30,888	RL	ST		70	63	100	\$38,750	11,049	SINGLE CHIP SEAL WITH DIGOUTS
MAPLE SHADOWS DRIVE (110)	SH 175	SH 175	MAPLES	1	2,429	17	41,293	RL	ST		68	63	100	\$51,803	11,049	SINGLE CHIP SEAL WITH DIGOUTS
SYCAMORE RD.	REDWOOD RD.	LOCH LOMAND RD.	SYCAMO	1	1,900	15	28,500	RL	ST	L	50	63	100	\$35,754	11,049	SINGLE CHIP SEAL WITH DIGOUTS
Treatment Total												\$246,944				
BELL HILL ROAD	PLUNKETT LN	2855 BELL HILL	BELLHR	8	1,094	20	21,880	RMIC	AC	L	77	67	100	\$128,095	7,132	MILL AND OVERLAY W/ DIGOUTS
BIG VALLEY ROAD	SODA BAY ROAD	HIGHLAND SPRINGS ROAD	BIVARD	1	1,300	22	28,600	RMIC	AC	L	76	65	100	\$167,437	7,371	MILL AND OVERLAY W/ DIGOUTS
HARDISTY RANCH RD (8091)	DEWELL RD XTEND	S-END	HRDSTY	1	457	24	10,968	RL	AC		65	49	100	\$42,113	10,845	MILL AND OVERLAY W/ DIGOUTS
PARK RD. (530)	PARK DR.	ST. FRANCIS DR	PARKRD	1	1,740	14	24,360	RL	AC	L	65	49	100	\$93,533	10,840	MILL AND OVERLAY W/ DIGOUTS
Treatment Total												\$431,177				
BLUE HERON COURT	SHOREVIEW DRIVE	SOUTH END	BLUEHE	1	1,531	30	46,788	RL	AC	L	64	60	71	\$49,803	9,400	SINGLE CHIP SEAL
BOTTLE ROCK ROAD - 515	PAVEMENT CHANGE	PAVEMENT CHANGE	BOTTLE	3	300	22	6,600	A	AC	L	27	78	86	\$4,767	21,313	SINGLE CHIP SEAL

** - Treatment from Project Selection

Scenarios - Sections Selected for Treatment

Interest: 4.00%

Inflation: 4.00%

Printed: 3/15/2023

Scenario: 2023 S1: Existing Budget \$4.5M/Year for 10 Years

Year: 2031

Road Name	Begin Location	End Location	Street ID	Section ID	Length	Width	Area	FC	Surface Type	Area ID	Treatment			Cost	Rating	Treatment
											Current PCI	PCI Before	PCI After			
BROADVIEW DR.	RIVIERA WEST DR	W-END	BROADD	1	2,218	24	53,232	RL	AC	L	64	60	71	\$56,662	9,403	SINGLE CHIP SEAL
EVERGREEN DRIVE	EASTRIDGE DRIVE	END	EVERGR	1	3,748	24	89,952	RL	AC	L	74	70	79	\$95,749	9,904	SINGLE CHIP SEAL
IDLEWOOD DR.	RIVIERA WEST DR.	HARBOR VIEW DR.	IDLEWD	1	1,109	24	26,616	RL	AC	L	65	61	72	\$28,331	9,462	SINGLE CHIP SEAL
NICE-LUCERNE CUTOFF	SR 29	PAVEMENT CHANGE	NICELU	1	7,672	24	184,128	A	AC/AC	L	64	80	88	\$132,996	25,065	SINGLE CHIP SEAL
NORTH HEIGHTS DR.	RIVIERA WEST DR	MOUNTAIN CREST	NORTHH	1	2,323	22	51,106	RL	AC	L	65	61	72	\$54,399	9,463	SINGLE CHIP SEAL
Treatment Total												\$422,708				
POINT LAKEVIEW RD - 219	SCHOONER CT	KONOCTI VISTA DR	POINTL	4	3,150	18	56,700	C	AC/AC	L	66	62	72	\$101,308	7,199	DOUBLE CHIP SEAL
Treatment Total												\$101,308				
ARMSTRONG STREET	STEWART ST	BUSH ST	ARMSTR	2	450	22	9,900	RL	AC/AC		45	81	89	\$4,516	21,167	SLURRY SEAL
CRYSTAL DRIVE	SODA BAY RD	LITTLE BORAX LAKE ROAD	CRYSTA	1	1,000	24	24,000	RL	AC	L	78	73	82	\$10,949	23,147	SLURRY SEAL
DIANE LANE (305F)	BLUE LAKES RD.	END	DIANEL	1	634	19	12,046	RL	AC/AC		81	77	85	\$5,495	23,502	SLURRY SEAL
DOGWOOD LANE	BOTTLE ROCK RD	MADRONE LN	DOGWOL	1	470	15	7,050	R	AC/AC		84	79	87	\$3,216	22,869	SLURRY SEAL
FOOTHILL BLVD. (208M)	SR 20	SR 20	FOOTHB	1	1,478	24	35,472	RL	AC/AC		78	75	83	\$16,182	24,065	SLURRY SEAL
FREDRICKSON DRIVE	PAVEMENT CHANGE	MILL ST	FREDRI	2	200	13	2,600	RL	AC		42	81	89	\$1,186	21,167	SLURRY SEAL
HIGH VALLEY ROAD	PAVEMENT CHANGE	PAVEMENT CHANGE	HIGHVR	2	264	22	5,808	RL	AC/AC	L	40	81	89	\$2,650	21,167	SLURRY SEAL
LAMPSON FIELD TAXIWAY	EAST END	WEST END	LFTXWY	1	3,600	30	108,000	O	AC		25	83	90	\$41,057	23,903	SLURRY SEAL
MADRONE LANE	KELSEY CREEK DR (E)	KELSEY CREEK DR (W)	MADRLN	1	433	13	5,629	R	AC/AC		84	79	87	\$2,568	22,870	SLURRY SEAL
Treatment Total												\$87,819				
Year 2031 Area Total								1,924,395	Year 2031 Total		\$4,498,747					

Year: 2032

Road Name	Begin Location	End Location	Street ID	Section ID	Length	Width	Area	FC	Surface Type	Area ID	Treatment			Cost	Rating	Treatment
											Current PCI	PCI Before	PCI After			
HILL ROAD	SIGN FOR HILL RD EAST	2565 HILL RD	HILLRO	1-B	1,303	27	35,181	RMIC	AC/AC	L	63	42	100	\$261,495	6,916	COLD IN PLACE RECYCLING (3")
NEW LONG VALLEY ROAD	PAVEMENT CHANGE	PAVEMENT CHANGE	NEWLVR	4	792	22	17,424	C	AC/AC	L	67	47	100	\$129,510	6,741	COLD IN PLACE RECYCLING (3")

** - Treatment from Project Selection

Scenarios - Sections Selected for Treatment

Interest: 4.00%

Inflation: 4.00%

Printed: 3/15/2023

Scenario: 2023 S1: Existing Budget \$4.5M/Year for 10 Years

Year: 2032

Road Name	Begin Location	End Location	Street ID	Section ID	Length	Width	Area	FC	Surface Type	Area ID	Treatment			Cost	Rating	Treatment
											Current PCI	PCI Before	PCI After			
POINT LAKEVIEW RD - 219	13359 POINT LAKEVIEW (QUARRY)	13633 POINT LAKEVIEW (WINERY)	POINTL	16-A	3,165	18	56,970	C	AC/AC	L	63	42	100	\$423,449	6,953	COLD IN PLACE RECYCLING (3")
SODA BAY RD - 502	0.6 MILES S OF CRYSTAL DRIVE (RIVIERA WEST)	700 S OF KONOCTI BAY ROAD	SODABA	16	12,144	23	279,312	C	AC	L	72	42	100	\$2,076,084	6,986	COLD IN PLACE RECYCLING (3")
Treatment Total													\$2,890,539			
HAWAINA DRIVE	POINT LAKEVIEW DRIVE	POINT LAKEVIEW DRIVE	HAWAIN	1	6,336	22	139,392	RL	ST	L	55	63	100	\$181,865	10,624	SINGLE CHIP SEAL WITH DIGOUTS
ROSE ANDERSON ROAD (112B)	ANDERSON SPRINGS RD	ANDERSON SPRINGS RD	ROSEAN	1	3,696	16	59,136	RL	ST		52	63	100	\$77,155	10,624	SINGLE CHIP SEAL WITH DIGOUTS
SKYLINE DRIVE	RIVIERA HEIGHTS DRIVE	MARINA VIEW ROAD	SKYLIN	1	1,850	21	38,850	RL	ST	L	72	63	100	\$50,688	10,624	SINGLE CHIP SEAL WITH DIGOUTS
Treatment Total													\$309,708			
HONEY HILL DR.	YANKEE VLY RD	400 FT SW-OF DALE CT	HONEYH	1	4,999	23	114,977	RL	AC	L	67	49	100	\$459,124	10,397	MILL AND OVERLAY W/ DIGOUTS
Treatment Total													\$459,124			
ORCHARD DRIVE	WESTLAKE DRIVE	EASTLAKE DRIVE	ORCHAR	1	1,300	18	23,400	RL	AC	L	73	67	77	\$25,904	9,425	SINGLE CHIP SEAL
Treatment Total													\$25,904			
BIG CANYON ROAD	DRY CREEK BRIDGE	HARBIN SPRINGS RD	BICARD	2	5,274	22	116,608	RMiC	ST	L	82	69	100	\$207,462	7,734	DOUBLE CHIP SEAL
HIGHLAND SPRINGS RD.	BELL HILL RD	FRITCH RD	HISPRD	5-A	4,162	22	91,564	RMiC	ST	L	82	69	100	\$162,905	7,734	DOUBLE CHIP SEAL
HIGHLAND SPRINGS RD.	FRITCH RD	MERRIT RD	HISPRD	5-B	5,538	22	121,836	RMiC	ST	L	82	69	100	\$216,763	7,734	DOUBLE CHIP SEAL
Treatment Total													\$587,130			
CALIFORNIA PACKING RD	FINLEY RD EAST	SODA BAY DR.	CAPARD	1	3,065	22	67,430	RL	AC	L	84	76	84	\$31,991	21,878	SLURRY SEAL
EBBTIDE VILLAGE	KEYS BLVD	END	EBBTID	1	1,531	28	42,868	RL	AC	L	41	80	88	\$20,338	21,286	SLURRY SEAL
FRONTAGE RD. EXT.	OAK CREST AVE	ROSEMONT DR.	FRONRE	1	1,590	20	31,800	RL	AC	L	85	77	85	\$15,087	21,586	SLURRY SEAL
KONOCTI LN.	CYPRESS AVE.	N-END	KONOCL	1	530	14	7,420	RL	AC	L	45	80	88	\$3,520	21,286	SLURRY SEAL
PARALLEL DR.	SH 175	1 MILE NO-OF SR 175	PARALL	1	5,280	34	179,520	RL	AC	L	86	78	86	\$85,171	21,417	SLURRY SEAL
WESTLAKE DR (502JA)	PENNINSULA DR.	LITTLE BORAX LAKE RD.	WESTLA	1	6,600	20	132,000	RL	AC/AC	L	84	77	86	\$62,626	22,459	SLURRY SEAL
WORK RIGHT CIR	SKY PARK DR.	N-END	WORKRC	1	530	34	18,020	RL	AC	L	72	71	80	\$8,549	29,765	SLURRY SEAL
Treatment Total													\$227,283			

** - Treatment from Project Selection

Scenarios - Sections Selected for Treatment

Interest: 4.00%

Inflation: 4.00%

Printed: 3/15/2023

Scenario: 2023 S1: Existing Budget \$4.5M/Year
for 10 Years

Year 2032 Area Total	1,573,708	Year 2032 Total	\$4,499,688
Grand Total Section Area:	21,717,527	Grand Total	\$44,797,434

Appendix F

STREETLIST FOR 10-YEAR WORKPLAN – SCENARIO 2

Street ID	Street Name	Section ID	Beg Location	End Location	Ln	Length	Width	Area	Surface Type	FC	PCI Date	PCI	Current PCI	MR Yr	MRTreatment	Treatment Type	Project Selection	Treatment Year	Treatment Unit Cost	Total Cost		
2023																						
ALTRR	ALTRERA STREET	1	LAKESHORE BLVD	STUBBS ST	2	1,109	25	27,725	A- AC	Rural Local	8/4/2011	18	0			RECONSTRUCT SURFACE (AC)	RECONSTRUCT SURFACE (AC)	2023	\$	63	\$	194,075
BEACHL	BEACH LANE (410A)	1	LAKEPORT CITY LIMITS	END	2	1,478	22	32,516	A- AC	Rural Local	4/16/2018	32	20			FDR W/ DOUBLE CHIP SEAL	RECONSTRUCT SURFACE (ST)	2023	\$	35	\$	126,451
COMPTD	COMPTON AVENUE	1	KEELING AVENUE	EVA WAY	2	2,325	23	53,475	S- ST	Rural Local	4/11/2018	26	0			FDR W/ DOUBLE CHIP SEAL	RECONSTRUCT SURFACE (ST)	2023	\$	35	\$	207,958
CRUKY	CRYSTAL LAKE WAY	1	HILL ROAD EAST	LAKEHORE BLVD	2	6,600	22	145,200	S- ST	Rural Local	4/12/2018	26	0			FDR W/ DOUBLE CHIP SEAL	RECONSTRUCT SURFACE (AC)	2023	\$	63	\$	1,016,400
HARTEX	HARTLEY ROAD EXTENSION (408A)	1	CRYSTAL LAKE WAY	END	1	528	13	6,864	A- AC	Rural Local	4/11/2018	20	6			FDR W/ DOUBLE CHIP SEAL	RECONSTRUCT SURFACE (ST)	2023	\$	35	\$	25,693
HARTLE	HARTLEY ROAD	1	CITY LIMIT	CRYSTAL LAKE WAY	2	2,851	24	68,424	S- ST	Rural Minor Collector	4/11/2018	12	0			FDR W/ DOUBLE CHIP SEAL	RECONSTRUCT SURFACE (ST)	2023	\$	43	\$	326,915
HELBSH	HELBUSH DRIVE	1	HILL ROAD	END	2	370	42	15,540	S- ST	Rural Local	4/16/2018	20	0			FDR W/ DOUBLE CHIP SEAL	RECONSTRUCT SURFACE (ST)	2023	\$	35	\$	60,433
HILLRO	HILL ROAD	1-3	2565 HILL RD	3453 HILL RD	2	5,437	27	146,799	O- AC/AC	Rural Minor Collector	11/13/2014	12	0			FDR W/ DOUBLE CHIP SEAL	RECONSTRUCT SURFACE (ST)	2023	\$	43	\$	701,373
HILLRO	HILL ROAD	1-D	3453 HILL RD	PARK WAY	2	1,450	22	31,900	O- AC/AC	Rural Minor Collector	5/12/2018	23	6			FDR W/ DOUBLE CHIP SEAL	RECONSTRUCT SURFACE (ST)	2023	\$	43	\$	152,411
HILLAR	HILL ROAD	1-E	PARK WAY	HILL RD EAST	2	9,483	22	208,626	O- AC/AC	Rural Minor Collector	4/12/2018	23	0			FDR W/ DOUBLE CHIP SEAL	RECONSTRUCT SURFACE (ST)	2023	\$	43	\$	996,769
HILLRO	HILL ROAD	1-F	HILL RD EAST	LAKEHORE RD	2	2,336	27	63,072	O- AC/AC	Rural Minor Collector	5/12/2018	20	2			FDR W/ DOUBLE CHIP SEAL	RECONSTRUCT SURFACE (ST)	2023	\$	43	\$	301,344
HIRDEA	HILL ROAD EAST	1	HILL ROAD	HILL ROAD	2	15,735	34	534,990	A- AC	Rural Local	3/29/2018	67	60	10/1/2013	SINGLE CHIP SEAL	FDR W/ DOUBLE CHIP SEAL	RECONSTRUCT SURFACE (ST)	2023	\$	35	\$	2,080,517
HOWARD	HOWARD AVENUE (410B)	1	CRYSTAL LAKE WAY	END	2	2,480	21	52,080	S- ST	Rural Local	6/29/2011	13	0			FDR W/ DOUBLE CHIP SEAL	RECONSTRUCT SURFACE (ST)	2023	\$	35	\$	202,533
KEELIN	KEELING AVENUE	1	CRYSTAL LAKE WAY	PARK WAY	2	3,696	21	77,616	S- ST	Rural Minor Collector	4/16/2018	30	0			FDR W/ DOUBLE CHIP SEAL	RECONSTRUCT SURFACE (ST)	2023	\$	43	\$	370,832
LAKEVR	LAKEVIEW ROAD (411A)	1	PARK WAY	END	1	581	16	9,296	A- AC	Rural Local	4/16/2018	17	3			RECONSTRUCT SURFACE (AC)	RECONSTRUCT SURFACE (AC)	2023	\$	52	\$	53,710
LOUISW	LOUIS WAY (413G)	1	COMPTON AVENUE	END	2	350	22	7,700	S- ST	Rural Local	8/21/2011	14	0			RECONSTRUCT SURFACE (AC)	RECONSTRUCT SURFACE (AC)	2023	\$	63	\$	53,900
NICELU	NICE	1	SR 29	PAVEMENT CHANGE	2	7,672	24	184,128	O- AC/AC	Arterial	4/12/2018	85	79	7/17/2013	THICK AC OVERLAY(2.5 INCHES)	DOUBLE CHIP SEAL	SURFACE SEAL	2023	\$	15	\$	306,880
NICELU	NICE	2	PAVEMENT CHANGE	SR 20 (P20)	2	4,887	38	185,706	O- AC/AC	Arterial	4/12/2018	48	34	5/11/2005	SINGLE CHIP SEAL	FDR W/ DOUBLE CHIP SEAL	RECONSTRUCT SURFACE (ST)	2023	\$	44	\$	907,896
PARK	PARK WAY	2	KEELING AVE	LAKEHORE BLVD	2	2,242	28	62,776	A- AC	Collector	3/29/2018	52	34	5/11/2005	SINGLE CHIP SEAL	RECONSTRUCT SURFACE (AC)	RECONSTRUCT SURFACE (AC)	2023	\$	63	\$	439,432
PARK	PARK WAY	3	HILL RD	SR 29	2	292	56	16,352	A- AC	Collector	3/29/2018	46	26	8/2/2001	RECONSTRUCT SURFACE (AC)	RECONSTRUCT SURFACE (AC)	2023	\$	63	\$	114,464	
PARK	PARK WAY	4	SR 29	HILL RD EAST	2	320	32	10,240	A- AC	Collector	3/29/2018	57	41	11/9/2012	SINGLE CHIP SEAL	RECONSTRUCT SURFACE (AC)	RECONSTRUCT SURFACE (AC)	2023	\$	63	\$	71,680
PARK	PARK WAY	5	HILL RD EAST	KEELING AVE	2	2,807	32	89,824	A- AC	Collector	3/29/2018	60	45	11/9/2012	SINGLE CHIP SEAL	RECONSTRUCT SURFACE (AC)	RECONSTRUCT SURFACE (AC)	2023	\$	63	\$	628,768
RAINBO	RAINBOW ROAD	1	LAKEHORE BLVD.	HOWARD	2	1,267	30	38,010	S- ST	Rural Local	6/29/2011	17	0			FDR W/ DOUBLE CHIP SEAL	RECONSTRUCT SURFACE (ST)	2023	\$	35	\$	147,817
STBBS	STUBBS STREET (411C)	1	N. END	S. END	2	317	22	6,974	S- ST	Rural Local	8/5/2011	9	0			RECONSTRUCT SURFACE (AC)	RECONSTRUCT SURFACE (AC)	2023	\$	63	\$	48,818
WSTLKR	WESTLAKE ROAD	1	NICE-LUCERNE CUTOFF	BRIDGE ARBOR RD.	2	7075	26	183950	A- AC	Rural Local	4/30/21	22	8			RECONSTRUCT SURFACE (AC)	RECONSTRUCT SURFACE (AC)	2023	\$	52	\$	1,062,822
																			Total	\$		10,600,992
2024																						
ALTAJN	ALTA LANE	1	RIEVA HTS. DR.	EVERGREEN DR.	2	500	24	12,000	A- AC	Rural Local	4/27/2018	72	65	7/1/2008	CHIP SEAL AND SLURRY SEAL	SINGLE CHIP SEAL	SURFACE SEAL	2024	\$	6	\$	7,333
ALTAJN	ALTA LANE	1	RIEVA HTS. DR.	EVERGREEN DR.	2	500	24	12,000	A- AC	Rural Local	4/27/2018	72	65	7/1/2008	CHIP SEAL AND SLURRY SEAL	SINGLE CHIP SEAL	SURFACE SEAL	2024	\$	6	\$	7,333
BERGSD	BERGENSEN DR.	1	BERGENSEN CT.	BERGENSEN CT.	2	634	22	13,948	A- AC	Rural Local	4/27/2018	63	68	5/12/2008	CHIP SEAL AND SLURRY SEAL	SINGLE CHIP SEAL	SURFACE SEAL	2024	\$	6	\$	8,524
BERGSD	BERGENSEN CT.	1	BERGENSEN CT.	BERGENSEN CT.	2	475	20	9,500	A- AC	Rural Local	4/27/2018	62	54	5/10/2008	CHIP SEAL AND SLURRY SEAL	SINGLE CHIP SEAL	SURFACE SEAL	2024	\$	6	\$	5,806
BOTTL	BOTTLE ROCK ROAD	1	STATE HIGHWAY 175	PAVEMENT CHANGE	2	7,920	22	174,240	S- ST	Arterial	3/20/2018	45	25	7/31/2001	SINGLE - CHIP SEAL	FDR W/ DOUBLE CHIP SEAL	RECONSTRUCT SURFACE (ST)	2024	\$	44	\$	851,840
BOTTL	BOTTLE ROCK ROAD	2	PAVEMENT CHANGE	PAVEMENT CHANGE	2	4,752	22	104,544	A- AC	Arterial	4/19/2018	61	50			FDR W/ DOUBLE CHIP SEAL	RECONSTRUCT SURFACE (ST)	2024	\$	44	\$	511,104
BOTTL	BOTTLE ROCK ROAD	4	PAVEMENT CHANGE	PAVEMENT CHANGE	2	13,728	22	302,016	A- AC	Arterial	4/19/2018	49	36			FDR W/ DOUBLE CHIP SEAL	RECONSTRUCT SURFACE (ST)	2024	\$	44	\$	1,476,523
BOTTL	BOTTLE ROCK ROAD	6	PAVEMENT CHANGE	PAVEMENT CHANGE	2	8,976	22	197,472	S- ST	Arterial	4/19/2018	56	46	1/1/1995	RECONSTRUCT STRUCTURE (ST)	FDR W/ DOUBLE CHIP SEAL	RECONSTRUCT SURFACE (ST)	2024	\$	44	\$	965,419
BOTTL	BOTTLE ROCK ROAD	7	PAVEMENT CHANGE	PAVEMENT CHANGE	2	4,650	22	102,300	S- ST	Arterial	4/19/2018	67	59			FDR W/ DOUBLE CHIP SEAL	RECONSTRUCT SURFACE (ST)	2024	\$	44	\$	500,133
BOTTL	BOTTLE ROCK ROAD	8	PAVEMENT CHANGE	SR 29	2	15,312	33	505,296	A- AC	Arterial	4/4/2018	49	36			FDR W/ DOUBLE CHIP SEAL	RECONSTRUCT SURFACE (ST)	2024	\$	44	\$	2,470,336
BROADV	BROADVIEW DR.	1	RIEVA WEST DR.	W- END	2	2,218	24	53,232	A- AC	Rural Local	4/13/2018	68	61	7/9/2007	CHIP SEAL AND SLURRY SEAL	SINGLE CHIP SEAL	SURFACE SEAL	2024	\$	6	\$	32,531
BROADV	BROADVIEW CT.	1	BROADVIEW DR.	S- END	2	370	22	8,140	A- AC	Rural Local	4/19/2018	64	56	7/9/2007	CHIP SEAL AND SLURRY SEAL	SINGLE CHIP SEAL	SURFACE SEAL	2024	\$	6	\$	4,974
BROADW	BROADWAY (502H)	1	SODA BAY RD.	JUNIPERO AVE	2	530	12	6,360	A- AC	Rural Local	4/30/2018	12	0			RECONSTRUCT SURFACE (AC)	RECONSTRUCT SURFACE (AC)	2024	\$	63	\$	44,520
BROADW	BROADWAY (502H)	1	SODA BAY RD.	JUNIPERO AVE	2	530	12	6,360	A- AC	Rural Local	4/30/2018	12	0			RECONSTRUCT SURFACE (AC)	RECONSTRUCT SURFACE (AC)	2024	\$	63	\$	44,520
BUCKIN	BUCKINGHAM DRIVE (502KE)	1	GREEN WAY	CRYSTAL DRIVE	2	4,888	22	98,736	S- ST	Rural Local	4/13/2018	72	65	7/12/2007	CHIP SEAL AND SLURRY SEAL	SINGLE CHIP SEAL	SURFACE SEAL	2024	\$	6	\$	60,339
BUENAV	BUENA VISTA AVE	1	SODA BAY RD.	END	2	530	12	6,360	A- AC	Rural Local	4/30/2018	45	35			SINGLE CHIP SEAL	SURFACE SEAL	2024	\$	6	\$	3,887
CHAPPA	CHAPPALE LN.	1	RIEVA WEST DR.	N- END	2	634	21	13,314	A- AC	Rural Local	4/27/2018	73	66	7/10/2007	CHIP SEAL AND SLURRY SEAL	SINGLE CHIP SEAL	SURFACE SEAL	2024	\$	6	\$	8,136
CLARKD	CLARK DR.	1	GADGY LANE	COLE CREEK BRIDGE	2	7,165	24	171,960	A- AC	Rural Local	8/2/2011	13	0	4/4/1995	SINGLE CHIP SEAL	RECONSTRUCT SURFACE (AC)	RECONSTRUCT SURFACE (AC)	2024	\$	52	\$	993,547
CRESTW	CRESTWOOD DR.	1	BROADVIEW DR.	MOUNTAIN CREST DR.	2	1,320	23	30,360	A- AC	Rural Local	4/30/2018	67	60	7/9/2007	CHIP SEAL AND SLURRY SEAL	SINGLE CHIP SEAL	SURFACE SEAL	2024	\$	6	\$	18,553
DILLAR	DILLARA AVE	1	HOMAKE AVE	W- END	2	530	12	6,360	A- AC	Rural Local	4/30/2018	25	0			RECONSTRUCT SURFACE (AC)	RECONSTRUCT SURFACE (AC)	2024	\$	63	\$	44,520
EASTRI	EASTRIDGE DR.	1	RIEVA HTS. DR.	EVERGREEN DR.	2	530	24	12,720	A- AC	Rural Local	5/27/2018	69	62	5/10/2008	CHIP SEAL AND SLURRY SEAL	SINGLE CHIP SEAL	SURFACE SEAL	2024	\$	6	\$	7,773
ECHODR	ECHO DR.	1	WESTRIDGE DR.	GRANDE VISTA DR.	2	1,056	22	23,232	A- AC	Rural Local	4/27/2018	61	53	5/10/2008	CHIP SEAL AND SLURRY SEAL	SINGLE CHIP SEAL	SURFACE SEAL	2024	\$	6	\$	14,197
EDGEWO	EDGEWOOD DRIVE	1	RIEVA HEIGHTS DRIVE	MARINA VIEW DRIVE	2	1,300	20	26,000	S- ST	Rural Local	4/13/2018	62	53	5/10/2008	CHIP SEAL AND SLURRY SEAL	SINGLE CHIP SEAL	SURFACE SEAL	2024	\$	6	\$	15,889
ESTATE	ESTATES CT. (533G)	1	LAKEVIEW ESTATES RD.	W- END	2	422	20	8,440	A- AC	Rural Local	8/5/2011	7	0			RECONSTRUCT SURFACE (AC)	RECONSTRUCT SURFACE (AC)	2024	\$	63	\$	59,080
EVERLN	EVERGREEN LN.	1	EVERGREEN DR.	SE- END	2	400	24	9,600	A- AC	Rural Local	4/13/2018	65	57	5/10/2008	CHIP SEAL AND SLURRY SEAL	SINGLE CHIP SEAL	SURFACE SEAL	2024	\$	6	\$	5,876
FAIRVL	FAIRVIEW LN. (535E)	1	RIEVA HTS. DR.	W- END	2	792	20	15,840	A- AC	Rural Local	4/20/2018	63	55	5/12/2008	CHIP SEAL AND SLURRY SEAL	SINGLE CHIP SEAL	SURFACE SEAL	2024	\$	6	\$	9,880
FAIRVL	FAIRVIEW LN. (535E)	1	RIEVA HTS. DR.	E- END	2	422	22	9,284	A- AC	Rural Local	4/30/2018	47	37	5/12/2008	CHIP SEAL AND SLURRY SEAL	SINGLE CHIP SEAL	SURFACE SEAL	2024	\$	6	\$	5,674
FIRCRE	FIRCREST CT.	1	HARBOR VIEW DR.	N- END	2	950	20	19,000	A- AC	Rural Local	4/27/2018	56	47	7/10/2007	CHIP SEAL AND SLURRY SEAL	SINGLE CHIP SEAL	SURFACE SEAL	2024	\$	6	\$	11,611
FORESV	FORESTVIEW DR.	1	HOMAKE AVE	CYPRESS AVE	2	530	15	7,950	O- AC/AC	Rural Local	4/30/2018	53	45			DOUBLE CHIP SEAL	SURFACE SEAL	2024	\$	19	\$	16,783
GRANDV	GRANDE VISTA DR.	1	WESTRIDGE DR.	END	2	792	21	16,632	A- AC	Rural Local	4/2											

Street ID	Street Name	Section ID	Beg Location	End Location	Ln	Length	Width	Area	Surface Type	FC	PCI Date	PCI	Current PCI	MR Yr	MRTreatment	Treatment Type	Project Selection	Treatment Year	Treatment Unit Cost	Total Cost	
WSTRCT	WESTRIDGE COURT	1	WESTRIDGE CIRCLE	END	2	120	34	4080	A-AC	Rural Local	43217	66	59	5/11/2008	CHIP SEAL AND SLURRY SEAL	SINGLE CHIP SEAL	SURFACE SEAL	2024	\$	6	2,493
Total																				\$	9,752,722
2025																					
ADMSC1	ADAMS SPRINGS COURT	1	ADAMS SPRINGS RD.	END	2	211	21	4,431	S-ST	Rural Local	7/26/2011	18	0			RECONSTRUCT SURFACE (AC)	RECONSTRUCT SURFACE (AC)	2025	\$	63	31,017
ADSPRR	ADAMS SPRINGS RD.	1	ADAMS SPRINGS CT	SH 175	2	1,954	25	48,850	A-AC	Rural Local	7/26/2011	21	0			RECONSTRUCT SURFACE (AC)	RECONSTRUCT SURFACE (AC)	2025	\$	52	282,244
ADSPRR	ADAMS SPRINGS RD.	2	SH 175	ADAMS SPRINGS CT	2	1,003	23	23,240	A-AC	Rural Local	7/26/2011	21	0			RECONSTRUCT SURFACE (AC)	RECONSTRUCT SURFACE (AC)	2025	\$	52	134,276
ANGELLY	ANGELLY WAY	1	HOBERG DRIVE SOUTH	HOBERG DRIVE SOUTH	2	1,003	23	23,069	A-AC	Rural Local	7/26/2011	19	0			FDR W/ DOUBLE CHIP SEAL	RECONSTRUCT SURFACE (ST)	2025	\$	35	89,713
BLUCC1	BLEUSS COURT	1	HOBERG DRIVE SOUTH	END	2	1,109	23	26,932	A-AC	Rural Local	7/27/2011	11	0			RECONSTRUCT SURFACE (AC)	RECONSTRUCT SURFACE (AC)	2025	\$	63	188,524
BLEUSS	BLEUSS WY (137 L)	1	KAREN WY	END	2	686	23	15,778	A-AC	Residential/Local	7/27/2011	5	0			FDR W/ DOUBLE CHIP SEAL	RECONSTRUCT SURFACE (ST)	2025	\$	35	61,359
CAROLY	CAROLYN DRIVE	1	ELLIOTT	LASSEN	2	1,162	21	24,402	A-AC	Rural Local	7/27/2011	16	0			DOUBLE CHIP SEAL	SURFACE SEAL	2025	\$	25	67,783
CASNTI	CASENTINI DR	1	SNEAD DR	HARRINGTON FLAT	2	1,690	22	37,180	A-AC	Rural Local	7/26/2011	3	0			RECONSTRUCT SURFACE (AC)	RECONSTRUCT SURFACE (AC)	2025	\$	63	260,260
CKVWDR	CREEK VIEW DRIVE	1	HARRINGTON FLAT RD.	END	2	1,003	20	20,060	S-ST	Rural Local	8/16/2011	5	0			DOUBLE CHIP SEAL	SURFACE SEAL	2025	\$	25	55,722
COSTEL	COSTELLO WAY	1	ADAMS SPRINGS RD.	ST. HELENA DR.	2	634	20	12,880	S-ST	Rural Local	7/26/2011	11	0			DOUBLE CHIP SEAL	SURFACE SEAL	2025	\$	25	39,222
ELLIOT	ELLIOT DR	1	VENTURI DR.	END	2	1,954	20	39,080	S-ST	Rural Local	4/27/2018	27	0			DOUBLE CHIP SEAL	SURFACE SEAL	2025	\$	25	108,556
FOXDR1	FOX DR.	1	300' W. OF REGINA	END	2	3,168	24	76,032	A-AC	Rural Local	4/27/2018	67	60	9/2/2014	SINGLE CHIP SEAL	DOUBLE CHIP SEAL	SURFACE SEAL	2025	\$	19	160,512
FOXDR1	FOX DR.	2	EMERFORD	300' W. OF REGINA	2	3,168	20	63,360	A-AC	Rural Local	4/27/2018	43	33	9/1/2014	DOUBLE CHIP SEAL	DOUBLE CHIP SEAL	SURFACE SEAL	2025	\$	19	133,760
GLENNR	GLENN ROAD	1	SUMMIT BLVD.	SHASTA	2	898	18	16,164	S-ST	Rural Local	7/27/2011	9	0			RECONSTRUCT SURFACE (AC)	RECONSTRUCT SURFACE (AC)	2025	\$	63	113,148
HARRIN	HARRINGTON FLAT	2	SULPHUR CREEK ROAD	SR 175	2	5,800	22	127,600	S-ST	Rural Minor Collector	3/20/2018	33	6			FDR W/ DOUBLE CHIP SEAL	RECONSTRUCT SURFACE (ST)	2025	\$	43	609,644
HOBERD	HOBERG DRIVE EAST	1	HOBERG DR	END	2	538	22	11,816	S-ST	Residential/Local	4/27/2018	50	37			FDR W/ DOUBLE CHIP SEAL	RECONSTRUCT SURFACE (ST)	2025	\$	43	45,173
HOBERD	HOBERG DR (136F)	1	EMERFORD DR	HOBERG DR SOUTH	2	1,112	23	48,576	A-AC	Rural Minor Collector	11/17/2014	21	0			FDR W/ DOUBLE CHIP SEAL	RECONSTRUCT SURFACE (ST)	2025	\$	43	232,085
HOBERG	HOBERG DRIVE (136F)	1	SUMMIT BOULEVARD	HOBERG DR EAST	2	697	20	13,940	S-ST	Rural Minor Collector	11/17/2014	10	0			FDR W/ DOUBLE CHIP SEAL	RECONSTRUCT SURFACE (ST)	2025	\$	43	66,602
HOBERG	HOBERG DRIVE (136F)	5-A	HOBERG DR EAST	HOBERG DR SOUTH	2	2,056	18	37,008	A-AC	Rural Minor Collector	11/19/2014	8	0			FDR W/ DOUBLE CHIP SEAL	RECONSTRUCT SURFACE (ST)	2025	\$	43	176,816
HOBERG	HOBERG DR. SO.	1	HOBERG DR.	BLEUSS CT.	2	2,270	20	45,400	A-AC	Rural Local	7/27/2011	4	0			FDR W/ DOUBLE CHIP SEAL	RECONSTRUCT SURFACE (ST)	2025	\$	35	176,556
HOGHIL	HOGAN HILL LANE	1	SNEAD DR	END	2	792	18	14,256	S-ST	Rural Local	7/26/2011	9	0			RECONSTRUCT SURFACE (AC)	RECONSTRUCT SURFACE (AC)	2025	\$	63	99,792
HUMBLD	HUMBOLDT DRIVE	1	SUMMIT	END	2	1,056	18	19,008	S-ST	Rural Local	4/27/2018	55	44			RECONSTRUCT SURFACE (AC)	RECONSTRUCT SURFACE (AC)	2025	\$	63	133,056
HUMBLD	HUMBOLDT DRIVE EXTENSION	1	SUMMIT BLVD.	END	2	264	20	5,280	S-ST	Rural Local	4/27/2018	35	11			RECONSTRUCT SURFACE (AC)	RECONSTRUCT SURFACE (AC)	2025	\$	63	36,960
JONESC	JONES COURT	1	HOGAN HILL LANE	END	2	475	20	9,596	S-ST	Rural Local	5/21/2018	33	7			RECONSTRUCT SURFACE (AC)	RECONSTRUCT SURFACE (AC)	2025	\$	63	67,172
KARENW	KAREN WAY	1	HOBERG DRIVE SOUTH	END	2	634	23	14,582	S-ST	Rural Local	7/27/2011	6	0			FDR W/ DOUBLE CHIP SEAL	RECONSTRUCT SURFACE (ST)	2025	\$	35	56,708
LASSEN	LASSEN DR.	1	ELLIOT DR.	VENTURI DR.	2	1,267	21	26,607	A-AC	Rural Local	4/27/2018	40	29			DOUBLE CHIP SEAL	SURFACE SEAL	2025	\$	19	56,170
LEMACT	LEMA COURT	1	LEMA LANE	END	2	211	25	6,953	S-ST	Rural Local	7/27/2011	18	0			RECONSTRUCT SURFACE (AC)	RECONSTRUCT SURFACE (AC)	2025	\$	63	48,672
LEMALN	LEMA LN.	1	EMERFORD	HARRINGTON FLAT	2	2,851	20	57,020	S-ST	Rural Local	5/2/2018	30	0			RECONSTRUCT SURFACE (AC)	RECONSTRUCT SURFACE (AC)	2025	\$	63	399,140
NELCST	NELSON COURT	1	LEMA LANE	END	2	422	23	10,651	S-ST	Rural Local	7/27/2011	7	0			RECONSTRUCT SURFACE (AC)	RECONSTRUCT SURFACE (AC)	2025	\$	63	74,557
NELSON	NELSON LANE	1	LEMA LANE	END	2	686	23	16,842	S-ST	Rural Local	7/27/2011	12	0			RECONSTRUCT SURFACE (AC)	RECONSTRUCT SURFACE (AC)	2025	\$	63	117,894
PALMER	PALMER DR	1	HARRINGTON FLAT	END	2	1,742	20	34,840	S-ST	Rural Local	8/16/2011	6	0			DOUBLE CHIP SEAL	SURFACE SEAL	2025	\$	25	96,778
PALMCR	PALMER COURT	1	PALMER DRIVE	END	2	581	20	11,620	S-ST	Rural Local	8/16/2011	2	0			RECONSTRUCT SURFACE (AC)	RECONSTRUCT SURFACE (AC)	2025	\$	63	81,340
PAMELA	PAMELA DRIVE	1	ELLIOTT DR.	VENTURI DR.	2	528	22	11,616	A-AC	Rural Local	4/27/2018	40	29			DOUBLE CHIP SEAL	SURFACE SEAL	2025	\$	19	54,252
PRATHR	PRATHER COURT	1	PRATHER WAY	END	2	211	25	5,275	S-ST	Rural Local	7/26/2011	14	0			RECONSTRUCT SURFACE (AC)	RECONSTRUCT SURFACE (AC)	2025	\$	63	36,925
PRATHR	PRATHER WAY	1	COSTELLO WAY	END	2	1,373	25	35,345	A-AC	Rural Local	7/26/2011	8	0			DOUBLE CHIP SEAL	SURFACE SEAL	2025	\$	25	98,181
REDHIL	RED HILLS RD.	1	SR 29	SR 175	2	11,620	24	278,880	A-AC	Rural Minor Collector	4/5/2018	29	5	4/4/1995	SINGLE CHIP SEAL	RECONSTRUCT SURFACE (AC)	RECONSTRUCT SURFACE (AC)	2025	\$	63	1,952,160
REGINA	REGINA WAY	1	FOX DRIVE	FOX DRIVE	2	739	24	17,736	A-AC	Rural Local	4/27/2018	57	49	8/4/2014	SINGLE CHIP SEAL	DOUBLE CHIP SEAL	SURFACE SEAL	2025	\$	19	37,443
SALMIN	SALMINA ROAD	1	SR 175	SR 175	2	9,500	16	152,000	A-AC	Rural Local	8/16/2011	9	0			RECONSTRUCT SURFACE (AC)	RECONSTRUCT SURFACE (AC)	2025	\$	52	878,222
SHADR	SHASTA ROAD (136D)	1	FOV DRIVE	VENTURI DRIVE	2	2,323	22	51,106	S-ST	Rural Local	5/3/2018	46	27	7/23/2001	SINGLE - CHIP SEAL	DOUBLE CHIP SEAL	SURFACE SEAL	2025	\$	19	107,890
SHSTAR	SHASTA ROAD (136D)	1	SUMMIT BLVD.	GLENN ROAD	2	950	18	17,100	S-ST	Rural Local	7/27/2011	24	0			RECONSTRUCT SURFACE (AC)	RECONSTRUCT SURFACE (AC)	2025	\$	63	119,700
SIEGLE	SEGLER SPRINGS RD. N.	4	START PVMT	LOCH LOMAND RD.	2	7,392	18	133,056	A-AC	Rural Local	4/5/2018	28	15			FDR W/ DOUBLE CHIP SEAL	RECONSTRUCT SURFACE (ST)	2025	\$	35	517,440
SNEADD	SNEAD DR.	1	SH 175	LOCH LOMAND RD.	2	2,164	20	43,280	S-ST	Rural Local	7/26/2011	24	0			RECONSTRUCT SURFACE (AC)	RECONSTRUCT SURFACE (AC)	2025	\$	63	302,960
SULPCR	SULPHUR CREEK ROAD	1	BOTTLE ROCK ROAD	HARRINGTON FLAT	2	6,300	22	138,600	S-ST	Rural Minor Collector	3/20/2018	40	20			FDR W/ DOUBLE CHIP SEAL	RECONSTRUCT SURFACE (ST)	2025	\$	43	662,200
SUMMIT	SUMMIT BOULEVARD	1	HOBERG DRIVE	SR 175	2	2,100	20	42,000	S-ST	Rural Minor Collector	11/17/2014	14	0			RECONSTRUCT SURFACE (AC)	RECONSTRUCT SURFACE (AC)	2025	\$	57	266,000
SUMMIT	SUMMIT BOULEVARD	2	HOBERG DRIVE	END	2	1,003	18	18,054	A-AC	Rural Minor Collector	4/27/2018	31	8			RECONSTRUCT SURFACE (AC)	RECONSTRUCT SURFACE (AC)	2025	\$	57	114,342
TRINIT	TRINITY ROAD	1	SUMMIT BLVD.	SHASTA ROAD	2	1,214	20	24,280	S-ST	Rural Local	43217	44	28			RECONSTRUCT SURFACE (AC)	RECONSTRUCT SURFACE (AC)	2025	\$	63	169,960
VENTUR	VENTURI DR.	1	FOX DR.	EMERFORD	2	3,907	20	78,140	A-AC	Rural Local	43217	40	29	9/1/2014	DOUBLE CHIP SEAL	DOUBLE CHIP SEAL	SURFACE SEAL	2025	\$	19	164,962
WILDCA	WILD CAT DR.	1	SH 175	END OF PVMT	2	6,710	22	147,620	S-ST	Rural Local	40771	16	0			RECONSTRUCT SURFACE (AC)	RECONSTRUCT SURFACE (AC)	2025	\$	52	852,916
Total																				\$	10,603,034
2026																					
ACORN	ACORN STREET	1	FOOTHILL	SR 20	2	370	25	9,250	A-AC	Rural Local	5/4/2018	38	27			RECONSTRUCT SURFACE (AC)	RECONSTRUCT SURFACE (AC)	2026	\$	63	64,750
ADAMNS	ADAMS STREET	1	MORGAN VALLEY RD.	END	2	739	21	15,519	S-ST	Rural Local	8/3/2011	9	0			MILL AND OVERLAY W/ DIGOUTS	MILL AND OVERLAY	2026	\$	23	39,660
APPALO	APPALOOSA ROAD	1	QUARTERHORSE LN.	END	2	422	18	7,596	S-ST	Rural Local	5/1/2018	16	0			MILL AND OVERLAY W/ DIGOUTS	MILL AND OVERLAY	2026	\$	23	19,412
APPLE	APPLE LANE	1	ORCHARD SHORE DRIVE	ORCHARD SHORE DRIVE	2	1,320	28	36,960	O-AC/AC	Rural Local	4/25/2018	90	87	9/6/2011	CHIP SEAL AND SLURRY SEAL	SLURRY SEAL	SURFACE SEAL	2026	\$	4	14,373
ARROWP	ARROW POINT ROAD	1	MISTLETOE LANE	END	2	739	24	17,736	S-ST	Rural Local	8/3/2011	11	0			MILL AND OVERLAY W/ DIGOUTS	MILL AND OVERLAY	2026	\$	23	45,325
BASLA	BASS LAKE (47F)	1	QUARTERHORSE	END	2	370	20	7,400	S-ST	Rural Local	8/3/2011	12	0			MILL AND OVERLAY W/ DIGOUTS	MILL AND OVERLAY	2026	\$	23	18,911
BELLAV	BELL AVENUE	1	BELL CIRCLE NORTH	BELL PARK AVE.	2	1,742	26	45,292	S-ST	Rural Local	8/3/2011	15	0			RECONSTRUCT SURFACE (AC)	RECONSTRUCT SURFACE (AC)	2026	\$	52	263,687
BELLAV	BELL AVENUE	2	BELL PARK AVE.	PAVEMENT CHANGE	2	528	26	13,728	O-AC/AC	Rural Local	6/6/2021	70	69	6/6/2021	SINGLE - CHIP SEAL	MILL AND OVERLAY W/ DIGOUTS	MILL AND OVERLAY	2026	\$	23	35,083
BELLAV	BELL AVENUE	3	PAVEMENT CHANGE	PAVEMENT CHANGE	2	220	25	5,500	O-AC/AC	Rural Local	8/3/2011	21	0			RECONSTRUCT SURFACE					

Street ID	Street Name	Section ID	Beg Location	End Location	Ln	Length	Width	Area	Surface Type	FC	PCI Date	PCI	Current PCI	MR Yr	MRTreatment	Treatment Type	Project Selection	Treatment Year	Treatment Unit	Cost	Total Cost	
LAKE	LAKE STREET	1	MORGAN VALLEY RD (V102)	CLEARLAKE CITY LIMITS	2	6,010	33	198,330	A - AC	Collector	5/3/2018	68	56	1/1/1996	RECONSTRUCT SURFACE (AC)	SLURRY SEAL	SURFACE SEAL	2026	\$	6	132,220	
LAKELA	LAKELAND STREET (210E)	1	LAKE STREET	KONOCTI VIEW	2	425	25	10,625	A - AC	Rural Local	5/4/2018	48	38	5/11/2009	CHIP SEAL AND SLURRY SEAL	DOUBLE CHIP SEAL	SURFACE SEAL	2026	\$	19	22,431	
LAKELA	LAKELAND STREET (210E)	2	KONOCTI VIEW	SOUTH END	2	1,080	28	30,240	A - AC	Rural Local	5/4/2018	86	80	5/11/2009	CHIP SEAL AND SLURRY SEAL	DOUBLE CHIP SEAL	SURFACE SEAL	2026	\$	19	63,840	
LAKELA	LAKE STREET (208R)	1	HIGHWAY 20	LAKEVIEW DRIVE	2	1,340	28	37,520	A - AC	Rural Local	5/4/2018	52	43	5/11/2009	CHIP SEAL AND SLURRY SEAL	DOUBLE CHIP SEAL	SURFACE SEAL	2026	\$	19	79,209	
LAKELA	LAKE STREET (208R)	2	SCINDLER STREET	SCINDLER STREET	2	460	24	11,040	A - AC	Collector	8/9/2011	34	0				SURFACE SEAL	2026	\$	35	30,667	
LAKEVD	LAKEVIEW DRIVE (208R)	1	SR 20	HILLSIDE DRIVE	2	3,696	20	73,920	S - ST	Rural Local	5/4/2018	30	0				RECONSTRUCT SURFACE (AC)	RECONSTRUCT SURFACE (AC)	2026	\$	52	427,093
LAKEVD	LAKEVIEW DRIVE (208R)	2	HILLSIDE DRIVE	MESA DRIVE	2	1,789	25	26,835	S - ST	Rural Local	12/23/2007	4	19				RECONSTRUCT SURFACE (AC)	RECONSTRUCT SURFACE (AC)	2026	\$	52	155,047
LAKEVD	LAKEVIEW DRIVE (208R)	3	MESA DRIVE	LAUREL WAY	2	1,460	22	32,120	S - ST	Rural Local	8/9/2011	8	0	1/1/1994	RECONSTRUCT STRUCTURE (ST)	RECONSTRUCT SURFACE (AC)	RECONSTRUCT SURFACE (AC)	2026	\$	52	185,582	
LAKEVD	LAKEVIEW DRIVE (208R)	4	MANZANITA CT	THE PLAZA	2	1,003	14	14,042	A - AC	Rural Local	8/9/2011	11	0				RECONSTRUCT SURFACE (AC)	RECONSTRUCT SURFACE (AC)	2026	\$	52	81,132
LAKEVD	LAKEVIEW DRIVE (208R)	5	THE PLAZA	HIGH VALLEY ROAD	2	4,200	16	67,200	S - ST	Rural Local	8/9/2011	7	0				RECONSTRUCT SURFACE (AC)	RECONSTRUCT SURFACE (AC)	2026	\$	52	388,267
LAURVY	LAUREL WAY COURT (207B)	1	LAKEVIEW DRIVE	END	2	581	22	12,782	S - ST	Rural Local	5/4/2018	18	0				RECONSTRUCT SURFACE (AC)	RECONSTRUCT SURFACE (AC)	2026	\$	63	89,474
LAURVY	LAUREL WAY	1	LAKEVIEW DR	WIDGEGON WY	2	634	12	7,608	S - ST	Rural Local	5/4/2018	5	0				DOUBLE CHIP SEAL	SURFACE SEAL	2026	\$	25	21,133
LEMONC	LEMON CIRCLE	1	ORCHARD SHORES DR	ORCHARD SHORES DR	1	422	16	6,752	A - AC	Rural Local	4/29/2018	95	86	9/6/2011	CHIP SEAL AND SLURRY SEAL	SLURRY SEAL	SURFACE SEAL	2026	\$	4	2,626	
LUCKYD	LUCKY DRIVE	1	BELL AVE.	BELL AVE.	2	528	28	14,784	S - ST	Rural Local	6/6/2021	100	77	6/6/2021	SINGLE - CHIP SEAL	DOUBLE CHIP SEAL	SURFACE SEAL	2026	\$	19	31,211	
MAINS	MAIN ST (311B)	1	SR 29	END	2	1,055	30	31,650	A - AC	Rural Local	4/26/2018	65	58	7/1/2004	SINGLE - CHIP SEAL	MILL AND OVERLAY W/ DIGOUTS	MILL AND OVERLAY	2026	\$	23	80,883	
MEADWL	MEADOWLARK COURT	1	COPEY CREEK WAY	END	2	158	26	4,108	S - ST	Rural Local	8/3/2011	11	0				RECONSTRUCT SURFACE (AC)	RECONSTRUCT SURFACE (AC)	2026	\$	63	28,756
MESACT	MESA COURT	1	MESA DRIVE	END	2	581	17	9,877	S - ST	Rural Local	4/25/2018	27	0				RECONSTRUCT SURFACE (AC)	RECONSTRUCT SURFACE (AC)	2026	\$	63	69,139
MESADR	MESA DRIVE	1	STUBBS RD	LAKEVIEW DR	2	2,428	12	29,136	S - ST	Rural Local	8/9/2011	17	0				RECONSTRUCT SURFACE (AC)	RECONSTRUCT SURFACE (AC)	2026	\$	63	203,952
MILLST	MILL STREET	1	MAIN ST	WINCHESTER STREET	2	520	20	10,400	A - AC	Rural Minor Collector	10/16/2014	6	0				MILL AND OVERLAY W/ DIGOUTS	MILL AND OVERLAY	2026	\$	52	60,089
MISTLE	MISTLETOE LANE	1	LAKE STREET	END	2	211	28	5,908	S - ST	Rural Local	8/3/2011	23	0				MILL AND OVERLAY W/ DIGOUTS	MILL AND OVERLAY	2026	\$	23	15,098
MORGAN	MORGAN VALLEY ROAD	1	STATE HIGHWAY 29	MILL STREET	2	1,715	64	109,760	A - AC	Collector	5/3/2018	51	34	7/1/2004	SINGLE CHIP SEAL	FDR W/ DOUBLE CHIP SEAL	RECONSTRUCT SURFACE (ST)	2026	\$	43	524,409	
MORGAN	MORGAN VALLEY ROAD	2-A	MILL ST	16905 MORGAN VLY RD	2	3,100	22	68,200	A - AC	Collector	10/27/2014	13	0				FDR W/ DOUBLE CHIP SEAL	RECONSTRUCT SURFACE (ST)	2026	\$	43	325,844
MORGAN	MORGAN VALLEY ROAD	2-B	16905 MORGAN VLY RD	MM 140-157	2	3,476	22	76,472	A - AC	Collector	10/27/2014	17	0				FDR W/ DOUBLE CHIP SEAL	RECONSTRUCT SURFACE (ST)	2026	\$	43	365,366
MORGAN	MORGAN VALLEY ROAD	2-C	MM 140-157	17975 MORGAN VLY RD	2	3,380	22	74,360	A - AC	Collector	10/27/2014	13	0				FDR W/ DOUBLE CHIP SEAL	RECONSTRUCT SURFACE (ST)	2026	\$	43	355,276
MORGAN	MORGAN VALLEY ROAD	2-D	17975 MORGAN VLY RD	MM 140-287	2	3,497	22	76,934	A - AC	Collector	10/27/2014	9	0				FDR W/ DOUBLE CHIP SEAL	RECONSTRUCT SURFACE (ST)	2026	\$	43	367,574
MORGAN	MORGAN VALLEY ROAD	2-E	MM 140-287	MM 140-368	2	3,687	22	81,114	A - AC	Collector	10/27/2014	19	0				FDR W/ DOUBLE CHIP SEAL	RECONSTRUCT SURFACE (ST)	2026	\$	43	387,545
OGULIN	OGULIN CANYON ROAD	1	CLEARLAKE CITY LIMITS	END CO. MAINTENANCE	2	1,056	18	19,008	S - ST	Rural Local	8/11/2011	12	0				FDR W/ DOUBLE CHIP SEAL	RECONSTRUCT SURFACE (ST)	2026	\$	35	73,920
ODLNGN	OLD LONG VALLEY RD (217)	1	SR 20	END OF PAVEMENT	2	6,800	18	118,800	A - AC	Rural Local	8/10/2011	15	0				FDR W/ DOUBLE CHIP SEAL	RECONSTRUCT SURFACE (ST)	2026	\$	35	462,000
ODLNGN	OLD LONG VALLEY DRIVE	2	SR 20	END	2	1,584	32	50,688	O - AC/AC	Rural Local	5/2/2018	25	87	9/6/2011	CHIP SEAL AND SLURRY SEAL	SLURRY SEAL	SURFACE SEAL	2026	\$	19	71,711	
PALOMI	PALOMINO COURT	1	QUARTERHORSE LN	END	2	370	22	8,140	S - ST	Rural Local	5/1/2018	26	0				RECONSTRUCT SURFACE (AC)	RECONSTRUCT SURFACE (AC)	2026	\$	63	56,980
PEACHC	PEACH CIRCLE	1	ORCHARD SHORE DR	ORCHARD SHORE	1	422	16	6,752	O - AC/AC	Rural Local	4/29/2018	97	87	9/6/2011	CHIP SEAL AND SLURRY SEAL	SLURRY SEAL	SURFACE SEAL	2026	\$	4	2,626	
PEBBLC	PEBBLE COURT	1	PEBBLE ROAD	END	2	211	22	4,642	S - ST	Rural Local	8/3/2011	14	0				RECONSTRUCT SURFACE (AC)	RECONSTRUCT SURFACE (AC)	2026	\$	63	32,494
PEBBLR	PEBBLE ROAD	1	BIG BEAR RD	END	2	999	22	21,978	S - ST	Rural Local	8/3/2011	21	0				MILL AND OVERLAY W/ DIGOUTS	MILL AND OVERLAY	2026	\$	23	56,166
PINEST	PINE STREET (208K)	2	SR 20	PLAZA	2	1,161	25	29,025	A - AC	Rural Local	8/9/2011	12	0				DOUBLE CHIP SEAL	SURFACE SEAL	2026	\$	25	80,625
PINPLA	PINE PLAZA	1	QUARTERHORSE LANE	END	2	634	20	12,680	S - ST	Rural Local	5/1/2018	14	0				RECONSTRUCT SURFACE (AC)	RECONSTRUCT SURFACE (AC)	2026	\$	63	88,763
PLAZA	PLAZA (208D)	3	PAVEMENT CHANGE	LAKEVIEW DR	2	631	24	15,144	A - AC	Rural Local	4/19/2018	32	20				DOUBLE CHIP SEAL	SURFACE SEAL	2026	\$	19	31,971
PLUMCR	PLUM CIRCLE	1	ORCHARD SHORE DR	ORCHARD SHORE DR	1	422	16	6,752	A - AC	Rural Local	4/29/2018	97	86	9/6/2011	CHIP SEAL AND SLURRY SEAL	SLURRY SEAL	SURFACE SEAL	2026	\$	4	2,626	
QUARTE	QUARTERHORSE LANE	1	COPEY CREEK WAY	BONHAM ROAD	2	880	22	19,360	S - ST	Rural Minor Collector	5/1/2018	28	0				MILL AND OVERLAY W/ DIGOUTS	MILL AND OVERLAY	2026	\$	52	111,858
QUARTE	QUARTERHORSE LANE	2	COPEY CREEK WY	END	2	2,746	20	54,920	A - AC	Rural Minor Collector	5/6/2018	21	0				MILL AND OVERLAY W/ DIGOUTS	MILL AND OVERLAY	2026	\$	52	317,316
SCHIND	SCHINDLER STREET	1	HIGHWAY 20	LAKE STREET	2	1,750	18	31,500	S - ST	Rural Local	8/10/2011	19	0				FDR W/ DOUBLE CHIP SEAL	RECONSTRUCT SURFACE (ST)	2026	\$	35	122,500
SECON	SECOND ST (141B)	1	LAKE ST	MILL ST	2	898	21	18,858	A - AC	Rural Local	8/3/2011	13	0				MILL AND OVERLAY W/ DIGOUTS	MILL AND OVERLAY	2026	\$	23	48,193
SECONS	SECOND STREET (208T)	1	LAKE STREET	SCHINDLER STREET	2	1,120	20	22,400	A - AC	Rural Local	8/10/2011	12	0				FDR W/ DOUBLE CHIP SEAL	RECONSTRUCT SURFACE (ST)	2026	\$	35	87,111
SHAULS	SHAU STREET	2	HIGHWAY 20	FOURTH STREET	2	955	20	19,100	S - ST	Rural Local	8/10/2011	5	0				FDR W/ DOUBLE CHIP SEAL	RECONSTRUCT SURFACE (ST)	2026	\$	35	74,278
SHDYLN	SHADY LANE (208I)	1	WIDEGEON WAY	SR 20	2	634	22	13,948	S - ST	Rural Local	5/4/2018	27	0				DOUBLE CHIP SEAL	RECONSTRUCT SURFACE (ST)	2026	\$	35	54,242
SHORED	SHOREVIEW DRIVE	1	LAKE STREET	SOUTH END	2	1,815	26	47,190	S - ST	Rural Local	4/25/2018	85	69	5/11/2009	RECONSTRUCT SURFACE (ST)	DOUBLE CHIP SEAL	SURFACE SEAL	2026	\$	19	99,623	
SHORTS	SHORT STREET	1	SR 20	SR 20	2	581	24	13,944	S - ST	Rural Local	5/4/2018	31	2				RECONSTRUCT SURFACE (AC)	RECONSTRUCT SURFACE (AC)	2026	\$	63	97,608
STAGEC	STAGECOACH LANE	1	BIG BEAR ROAD	END	2	1,267	22	28,764	S - ST	Rural Local	8/3/2011	21	0				MILL AND OVERLAY W/ DIGOUTS	MILL AND OVERLAY	2026	\$	23	76,064
STUBBS	STUBBS RD. (207G)	1	KONOCTI RD.	LAKEVIEW DR.	2	2,640	22	58,080	A - AC	Rural Local	8/9/2011	7	0				DOUBLE CHIP SEAL	SURFACE SEAL	2026	\$	25	161,333
SUNSTC	SUNSET CT (147L)	1	COPEY CREEK WAY	END	2	106	25	2,650	S - ST	Rural Local	8/3/2011	14	0				RECONSTRUCT SURFACE (AC)	RECONSTRUCT SURFACE (AC)	2026	\$	63	18,550
SUZAND	SUZAN DRIVE	1	BELL AVE.	BELL AVE.	2	475	24	11,400	S - ST	Rural Local	6/6/2021	100	77	6/6/2021	SINGLE - CHIP SEAL	DOUBLE CHIP SEAL	SURFACE SEAL	2026	\$	19	24,067	
TISHAT	TISH	1	LAKE STREET	PAVEMENT CHANGE	2	1056	26	27456	A - AC	Rural Local	4/23/23	66	59				DOUBLE CHIP SEAL	SURFACE SEAL	2026	\$	25	76,267
TISHAT	TISH	2	PAVEMENT CHANGE	END	2	792	19	15048	S - ST	Rural Local	4/23/23	2	0				DOUBLE CHIP SEAL	SURFACE SEAL	2026	\$	25	43,000
WAGWHL	WAGON WHEEL WAY	1	QUARTERHORSE LN.	END	2	370	22	8,140	S - ST	Rural Local	4/23/23	7	0				MILL AND OVERLAY W/ DIGOUTS	MILL AND OVERLAY	2026	\$	23	20,802
WALNTW	WALNUT WAY (218B)	1	ORCHARD SHORE DRIVE	END	2	1320	32	42240	A - AC	Rural Local	4/23/19	92	85	9/6/2011	CHIP SEAL AND SLURRY SEAL	SLURRY SEAL	SURFACE SEAL	2026	\$	4	16,427	
WIDGED	WIDGEGON DRIVE	1	LAKEVIEW DRIVE	PAVEMENT CHANGE	2	2112	12	25344	S - ST	Rural Local	4/07/64	6	0				FDR W/ DOUBLE CHIP SEAL	RECONSTRUCT SURFACE (ST)	2026	\$	35	98,560
WIDGED	WIDGEGON DRIVE	2	PAVEMENT CHANGE	HILLSIDE LANE	2	635	12	7620	O - AC/AC	Rural Local	4/22/24	40	30				FDR W/ DOUBLE CHIP SEAL	RECONSTRUCT SURFACE (ST)	2026	\$	35	29,633
WIDGED	WIDGEGON DRIVE	3	HILLSIDE LANE	STUBBS ROAD	2	4752	16	76032	S - ST	Rural Local	4/07/64											

Street ID	Street Name	Section ID	Beg Location	End Location	Ln	Length	Width	Area	Surface Type	FC	PCI Date	PCI	Current PCI	MR Yr	MRTreatment	Treatment Type	Project Selection	Treatment Year	Treatment Unit Cost	Total Cost
LAKEVI	LAKEVIEW DRIVE (306A)	1	SR 20	BURPEE DR	2	12,389	24	297,336	S - ST	Collector	4/1/2018	30	0			RECONSTRUCT SURFACE (AC)	RECONSTRUCT SURFACE (AC)	2027	\$ 63	2,081,352
LAKEVI	LAKEVIEW DRIVE (306A)	2	BURPEE DR	END	2	1,954	16	31,264	A - AC	Rural Local	7/6/2011	11	0			RECONSTRUCT SURFACE (AC)	RECONSTRUCT SURFACE (AC)	2027	\$ 52	180,636
LEAGUE	LEAGUE STREET	1	SECOND ST	LEE ST	2	634	24	15,216	O - AC/AC	Rural Local	4/4/2018	48	39			SINGLE CHIP SEAL	SURFACE SEAL	2027	\$ 6	9,299
LEEST	LEE STREET (317F)	1	GARDNER	END PAVEMENT	2	1,267	20	25,340	O - AC/AC	Rural Local	7/7/2011	13	0			RECONSTRUCT SURFACE (AC)	RECONSTRUCT SURFACE (AC)	2027	\$ 63	177,380
LEIGHT	LEE STREET (311L)	1	SECOND ST	LEIGHT ST	2	792	16	12,672	O - AC/AC	Rural Local	4/4/2018	35	24			SINGLE CHIP SEAL	SURFACE SEAL	2027	\$ 5	7,744
LEVAY	LEVY AVENUE	1	SR 20	BOGGS AVE	2	264	25	6,600	A - AC	Rural Local	4/9/2018	43	33			SINGLE CHIP SEAL	SURFACE SEAL	2027	\$ 6	4,033
MAIN	MAIN ST (311B)	1	SR 20	SECOND ST	2	1,312	49	64,288	A - AC	Rural Minor Collector	4/12/2018	72	59	10/21/2013	FOG SEAL	SINGLE CHIP SEAL	SURFACE SEAL	2027	\$ 5	33,930
MAIN	MAIN ST (311B)	2	SECOND ST	ELK MOUNTAIN RD	2	1,170	24	28,080	A - AC	Rural Minor Collector	4/12/2018	55	39	10/21/2013	FOG SEAL	SINGLE CHIP SEAL	SURFACE SEAL	2027	\$ 5	14,820
MANZOR	MANZANITA DRIVE (306N)	1	SR 20	2	2,693	25	67,325	S - ST	Rural Local	7/6/2011	22	0			RECONSTRUCT SURFACE (AC)	RECONSTRUCT SURFACE (AC)	2027	\$ 63	471,275	
MERCED	MERCED STREET	1	MARIN STREET	FLOYD WAY	2	1,478	17	25,126	S - ST	Rural Local	7/7/2011	11	0			RECONSTRUCT SURFACE (AC)	RECONSTRUCT SURFACE (AC)	2027	\$ 63	175,882
MOLCH	MIDDLE CREEK ROAD	1	ELK MOUNTAIN RD	SECOND STREET	2	2,112	24	50,688	O - AC/AC	Rural Minor Collector	4/4/2018	42	29	11/9/2012	SINGLE CHIP SEAL	SINGLE CHIP SEAL	SURFACE SEAL	2027	\$ 5	26,752
MONOST	MOND STREET	1	LAKEVIEW DRIVE	MARIN STREET	2	2,111	17	3,587	A - AC	Rural Local	4/9/2018	27	14			RECONSTRUCT SURFACE (AC)	RECONSTRUCT SURFACE (AC)	2027	\$ 63	25,109
OLDLUC	OLD LUCERNE RD.	1	CLOVER VALLEY ROAD	PAVEMENT CHANGE	2	1,784	25	44,600	S - ST	Rural Local	4/10/2018	53	41			SINGLE CHIP SEAL	SURFACE SEAL	2027	\$ 6	27,256
OLDLUC	OLD LUCERNE RD.	2	PAVEMENT CHANGE	PAVEMENT CHANGE	2	816	22	17,952	S - ST	Rural Local	4/10/2018	31	0			RECONSTRUCT SURFACE (AC)	RECONSTRUCT SURFACE (AC)	2027	\$ 63	125,664
OLDLUC	OLD LUCERNE RD.	3	PAVEMENT CHANGE	SR 20	2	990	22	21,780	S - ST	Rural Local	6/27/2011	24	0			RECONSTRUCT SURFACE (AC)	RECONSTRUCT SURFACE (AC)	2027	\$ 63	152,460
PITNEY	PITNEY LN.	1	ELK MOUNTAIN RD	END	2	7,130	24	171,120	A - AC	Rural Local	4/4/2018	53	44	11/9/2012	SINGLE CHIP SEAL	SINGLE CHIP SEAL	SURFACE SEAL	2027	\$ 6	104,573
RANCHE	RANCHERIA RD.	1	ELK MOUNTAIN RD	END	2	7,400	26	192,400	S - ST	Rural Local	4/4/2018	38	21	7/1/2004	SINGLE - CHIP SEAL	FDR W/ DOUBLE CHIP SEAL	RECONSTRUCT SURFACE (ST)	2027	\$ 35	748,222
RICEST	RICE STREET	1	SECOND ST	END	2	898	25	22,450	S - ST	Rural Local	7/7/2011	20	0			RECONSTRUCT SURFACE (AC)	RECONSTRUCT SURFACE (AC)	2027	\$ 63	157,150
SABSTR	SABINI STREET	1	MENDENHALL	PAVEMENT CHANGE	2	150	27	4,050	O - AC/AC	Rural Local	6/27/2011	5	0			RECONSTRUCT SURFACE (AC)	RECONSTRUCT SURFACE (AC)	2027	\$ 63	28,350
SABSTR	SABINI STREET	2	PAVEMENT CHANGE	FIRST ST	2	536	22	11,792	A - AC	Rural Local	4/12/2018	33	21			RECONSTRUCT SURFACE (AC)	RECONSTRUCT SURFACE (AC)	2027	\$ 63	82,544
SAYREA	SAYRE AVENUE	1	LAKEVIEW DRIVE	BEYNON ST.	2	650	24	15,600	A - AC	Rural Local	4/11/2018	42	30			SINGLE CHIP SEAL	SURFACE SEAL	2027	\$ 6	9,533
SAYREA	SAYRE AVENUE	2	BEYNON	LAKESHORE BLVD.	2	1,056	24	25,344	S - ST	Rural Local	7/12/2011	20	0			RECONSTRUCT SURFACE (AC)	RECONSTRUCT SURFACE (AC)	2027	\$ 63	177,408
SECOND	SECOND STREET (311)	1	MARIN STREET	MIDDLE CREEK RD	2	686	33	22,638	A - AC	Rural Minor Collector	4/2/2018	28	4			RECONSTRUCT SURFACE (AC)	RECONSTRUCT SURFACE (AC)	2027	\$ 63	243,374
SECOND	SECOND STREET (311)	2	MIDDLE CREEK RD	CLOVER VALLEY RD	2	1,637	31	50,747	A - AC	Rural Local	4/10/2018	34	22			SINGLE CHIP SEAL	SURFACE SEAL	2027	\$ 6	31,012
SPRSTR	SPRINGE STREET (306H)	1	LAKEVIEW	SR 20	2	3,426	20	68,520	S - ST	Rural Local	4/11/2018	27	0			DOUBLE CHIP SEAL	SURFACE SEAL	2027	\$ 25	190,333
SUTTER	SUTTER STREET	1	BUTTE STREET	LAKEVIEW DRIVE	2	845	22	18,590	A - AC	Rural Local	7/7/2011	8	0			RECONSTRUCT SURFACE (AC)	RECONSTRUCT SURFACE (AC)	2027	\$ 63	130,130
UPLALR	UPPER LAKE LUCERNE ROAD	1	HIGHWAY 20	HIGHWAY 20	20	5915	20	118300	A - AC	Rural Local	43/2021	13	0			RECONSTRUCT SURFACE (AC)	RECONSTRUCT SURFACE (AC)	2027	\$ 52	683,511
WAREDR	WARE DRIVE	1	LAKEVIEW DRIVE	MARIN STREET	2	1,558	22	34,776	S - ST	Rural Local	4/30/18	14	0			RECONSTRUCT SURFACE (AC)	RECONSTRUCT SURFACE (AC)	2027	\$ 63	24,332
WITTER	WITTER SPRINGS RD.	1	SR 20	EAST RD.	2	7400	24	177600	A - AC	Rural Local	4/5/2006	35	23			FDR W/ DOUBLE CHIP SEAL	RECONSTRUCT SURFACE (ST)	2027	\$ 35	690,667
WSHNGT	WASHINGTON STREET (311C)	1	SECOND ST	FIRST ST	2	490	30	14700	O - AC/AC	Rural Local	43/2021	47	38			RECONSTRUCT SURFACE (AC)	RECONSTRUCT SURFACE (AC)	2027	\$ 63	102,900
WSHNGT	WASHINGTON STREET (311C)	2	FIRST ST	PAVEMENT CHANGE	2	471	22	10362	O - AC/AC	Rural Local	43/2021	28	16			RECONSTRUCT SURFACE (AC)	RECONSTRUCT SURFACE (AC)	2027	\$ 63	72,534
Total																				\$ 10,491,261
2028																				
BIVARD	BIG VALLEY ROAD	2	THOMAS DR	MERRITT RD	2	12,808	24	307,392	A - AC	Rural Minor Collector	10/14/2014	18	0	11/8/2012	FDR AND CHIP SEAL (5")	RECONSTRUCT SURFACE (AC)	RECONSTRUCT SURFACE (AC)	2028	\$ 63	2,151,744
BROTHER	BROTHERSON STREET	1	LIVE OAK DRIVE	SEVENTH ST. EXT.	2	422	14	5,908	S - ST	Rural Local	4/2/2018	32	4			RECONSTRUCT SURFACE (AC)	RECONSTRUCT SURFACE (AC)	2028	\$ 63	41,395
BRUCED	BRUCE DRIVE	1	SINGLE SPRING DR.	LILLIAN DR.	2	822	19	8,018	S - ST	Rural Local	8/1/2011	13	0			DOUBLE CHIP SEAL	SURFACE SEAL	2028	\$ 57	22,272
CHURCH	CHURCH STREET	1	MARIN STREET	THIRD STREET	2	1,272	24	30,528	S - ST	Rural Local	3/30/2018	19	0			RECONSTRUCT SURFACE (AC)	RECONSTRUCT SURFACE (AC)	2028	\$ 63	213,696
COLDCK	COLD CREEK DRIVE	1	KONOCTI RD.	SINGLE SPRING DR.	2	581	22	12,782	S - ST	Rural Local	8/1/2011	20	0			RECONSTRUCT SURFACE (AC)	RECONSTRUCT SURFACE (AC)	2028	\$ 63	89,474
DOUGDR	DOUGLAS ROAD(5216A)	1	MARIN ST.	LIVE OAK DR.	2	370	21	7,770	S - ST	Rural Local	4/18/2018	31	13	5/10/2005	SINGLE CHIP SEAL	RECONSTRUCT SURFACE (AC)	RECONSTRUCT SURFACE (AC)	2028	\$ 52	44,893
FFTHST	FIFTH STREET (522E)	1	CHURCH STREET	END	2	581	30	17,430	S - ST	Rural Local	4/16/2018	25	0			RECONSTRUCT SURFACE (AC)	RECONSTRUCT SURFACE (AC)	2028	\$ 63	122,010
FIFSTK	FIFTH STREET EXT.	1	CHURCH STREET	END	2	634	25	15,850	S - ST	Rural Local	4/16/2018	34	6			RECONSTRUCT SURFACE (AC)	RECONSTRUCT SURFACE (AC)	2028	\$ 63	110,950
GARDST	GARD STREET	1	GUNN STREET	THIRD STREET	2	1,373	25	34,325	S - ST	Rural Local	3/30/2018	22	0			RECONSTRUCT SURFACE (AC)	RECONSTRUCT SURFACE (AC)	2028	\$ 63	240,275
GRAYST	GRAY STONE COURT	1	THIRD STREET	END	2	475	32	15,200	S - ST	Rural Local	8/1/2011	4	0			RECONSTRUCT SURFACE (AC)	RECONSTRUCT SURFACE (AC)	2028	\$ 63	106,400
HEIDIW	HEIDI WAY	1	LOUIS LANE	LILLIAN DRIVE	2	845	28	23,660	A - AC	Rural Minor Collector	3/30/2018	29	5			RECONSTRUCT SURFACE (AC)	RECONSTRUCT SURFACE (AC)	2028	\$ 57	149,847
HIGHCT	HIGH COURT	1	SUNRISE DRIVE	END	2	158	25	3,950	S - ST	Rural Local	8/1/2011	20	0			RECONSTRUCT SURFACE (AC)	RECONSTRUCT SURFACE (AC)	2028	\$ 63	27,650
HOBBS	HOBBS STREET (522S)	1	WILLOW AVENUE	PARK AVENUE	2	317	20	6,340	S - ST	Rural Local	8/1/2011	18	0			RECONSTRUCT SURFACE (AC)	RECONSTRUCT SURFACE (AC)	2028	\$ 63	44,380
KONORD	KONOCTI ROAD	1	MARIN STREET	OAK HILLS LANE	2	2,600	36	93,600	A - AC	Rural Minor Collector	3/30/2018	37	15	1/1/1997	Unknown	RECONSTRUCT SURFACE (AC)	RECONSTRUCT SURFACE (AC)	2028	\$ 63	655,200
KONORD	KONOCTI ROAD	2	OAK HILL LANE	MOUNTAIN VISTA E.S.	2	1,425	24	34,200	O - AC/AC	Rural Local	3/30/2018	43	34			RECONSTRUCT SURFACE (AC)	RECONSTRUCT SURFACE (AC)	2028	\$ 52	197,600
KONORD	KONOCTI ROAD	3	MOUNTAIN VISTA E.S.	END OF PAVEMENT	2	740	20	14,800	A - AC	Rural Local	7/29/2011	23	0			RECONSTRUCT SURFACE (AC)	RECONSTRUCT SURFACE (AC)	2028	\$ 52	85,511
KONTER	KONOCTI TERRACE DRIVE	1	KONOCTI ROAD	LILLIAN DRIVE	2	1,690	30	50,700	A - AC	Rural Local	3/30/2018	38	27	4/21/1997	SLURRY SEAL	RECONSTRUCT SURFACE (AC)	RECONSTRUCT SURFACE (AC)	2028	\$ 52	292,933
LILLIA	LILLIAN DRIVE	1	HEIDI WAY	SINGLE SPRINGS DRIVE	2	580	32	18,560	A - AC	Rural Minor Collector	3/30/2018	72	60			DOUBLE CHIP SEAL	SURFACE SEAL	2028	\$ 15	30,933
LILLIA	LILLIAN DRIVE	2	SINGLE SPRINGS DRIVE	WILKERSON ROAD	2	1,300	20	26,000	S - ST	Rural Minor Collector	11/13/2014	16	0			RECONSTRUCT SURFACE (AC)	RECONSTRUCT SURFACE (AC)	2028	\$ 63	182,000
LOADR	LIVE OAK DRIVE	1	MARIN STREET	HIGHWAY 29	2	1,281	24	30,744	A - AC	Rural Minor Collector	4/16/2018	17	0	5/11/2005	SINGLE CHIP SEAL	RECONSTRUCT SURFACE (AC)	RECONSTRUCT SURFACE (AC)	2028	\$ 57	194,712
LOASAR	LOASA RD.	1	GADDDY LN.	450 FT E-OF DORN CROSSING	2	5,745	24	137,880	S - ST	Rural Local	4/2/2018	12	0			RECONSTRUCT SURFACE (AC)	RECONSTRUCT SURFACE (AC)	2028	\$ 52	796,640
LOUISL	LOUIS LANE	1	OAK HILLS LANE	HEIDI WAY	2	150	28	4,200	A - AC	Rural Minor Collector	11/13/2014	18	0			RECONSTRUCT SURFACE (AC)	RECONSTRUCT SURFACE (AC)	2028	\$ 57	26,600
LOUISL	LOUIS LANE	2	HEIDI WY	KONOCTI TERRACE DR	2	581	30	17,430	A - AC	Rural Minor Collector	3/30/2018	27	2			RECONSTRUCT SURFACE (AC)	RECONSTRUCT SURFACE (AC)	2028	\$ 57	110,390
MAINST	MAIN STREET	2-A	LIVE OAK DR	FOURTH DT	2	1,407	44	61,908	A - AC	Collector	5/1/2018	32	10	7/1/2001	RECONSTRUCT SURFACE (AC)	MILL AND OVERLAY W/ DIGOUTS	MILL AND OVERLAY	2028	\$ 52	357,691
MAINST	MAIN STREET	2-B	FOURTH ST	GUNN ST	2	1,443	59	85,137	A - AC	Collector	5/1/2018	69	58	7/1/2001	RECONSTRUCT SURFACE (AC)	MILL AND OVERLAY W/ DIGOUTS	MILL AND OVERLAY	2028	\$ 52	491,903
MAINST	MAIN STREET	3	LIVE OAK DR	SR 29	2	2,207	35	77,245	S - ST	Collector	11/13/2014	22	0			MILL AND OVERLAY W/ DIGOUTS	MILL AND OVERLAY	2028	\$ 52	446,304
DAKHL	OAK HILLS LANE	1	KONOCTI ROAD	LOUIS LANE	2	850	32	27,200	A - AC	Rural Minor Collector	11/13/2014	24	0			RECONSTRUCT SURFACE (AC)	RECONSTRUCT SURFACE (AC)	2028	\$ 57	172,267
DAKRID	OAK RIDGE DRIVE	1	KONOCTI ROAD	OAK HILLS LANE	2	898	29	26,042	S - ST	Rural Local	3/30/2018	36	0			RECONSTRUCT SURFACE (AC)	RECONSTRUCT SURFACE (AC)	2028	\$ 63	1

Street ID	Street Name	Section ID	Beg Location	End Location	Ln	Length	Width	Area	Surface Type	FC	PCI Date	PCI	Current PCI	MR Yr	MRTreatment	Treatment Type	Project Selection	Treatment Year	Treatment Unit Cost	Total Cost	
2029																					
ADDCR	ADDOBE CREEK ROAD	1	KELSEY CREEK ROAD	PAVEMENT CHANGE	2	19,800	20	396,000	S - ST	Rural Local	7/28/2011	20	0			RECONSTRUCT SURFACE (AC)	RECONSTRUCT SURFACE (AC)	2029	\$ 52	2,288,000	
ADDCR	ADDOBE CREEK ROAD	2	PAVEMENT CHANGE	BELL HILL ROAD	2	250	21	5,250	S - ST	Rural Local	7/28/2011	7	0			RECONSTRUCT SURFACE (AC)	RECONSTRUCT SURFACE (AC)	2029	\$ 52	30,333	
BELHR	BELL HILL ROAD	10	RENFRO DR	SR29	2	3,960	22	87,120	S - ST	Rural Minor Collector	4/4/2018	43	26			DOUBLE CHIP SEAL	SURFACE SEAL	2029	\$ 15	145,200	
BELHR	BELL HILL ROAD	7	MM 510-129 (BEND ON ROAD)	PLUNKETT LN	1	5,943	19	112,917	S - ST	Rural Minor Collector	10/22/2014	21	0			RECONSTRUCT SURFACE (AC)	RECONSTRUCT SURFACE (AC)	2029	\$ 63	790,410	
EAHSP	EAST HIGHLAND SPRINGS R	1	HIGHLAND SPRINGS RD	ADDOBE CRK RD.	2	7,100	22	156,200	S - ST	Rural Local	4/17/2018	37	15			FDR W/ DOUBLE CHIP SEAL	RECONSTRUCT SURFACE (ST)	2029	\$ 35	607,444	
KECRDR	KELSEY CREEK DRIVE	1	SR 29	GROSS CUTOFF ROAD	2	7,603	22	167,266	S - ST	Rural Minor Collector	4/3/2018	35	10	8/1/2012	SINGLE CHIP SEAL	FDR W/ DOUBLE CHIP SEAL	RECONSTRUCT SURFACE (ST)	2029	\$ 43	799,160	
KECRDR	KELSEY CREEK DRIVE	2	GROSS CUTOFF ROAD	WIGHT WAY	2	2,380	22	52,360	S - ST	Rural Local	4/3/2018	36	12	8/1/2012	SINGLE CHIP SEAL	FDR W/ DOUBLE CHIP SEAL	SURFACE SEAL	2029	\$ 35	203,622	
KECRDR	KELSEY CREEK DRIVE	7	PAVEMENT CHANGE	PAVEMENT CHANGE	2	11,880	22	261,360	S - ST	Rural Local	4/3/2018	35	10	8/1/2012	SINGLE CHIP SEAL	FDR W/ DOUBLE CHIP SEAL	RECONSTRUCT SURFACE (AC)	2029	\$ 35	1,016,400	
MARTIN	MARTIN STREET	1	RIGGS ROAD	CITY LIMIT	2	6,884	22	151,008	S - ST	Rural Minor Collector	3/26/2018	38	16	5/11/2010	SINGLE CHIP SEAL	FDR W/ DOUBLE CHIP SEAL	RECONSTRUCT SURFACE (ST)	2029	\$ 43	721,483	
MERRIT	MERRITT ROAD	3-8	SR 29	ROAD ENDS	2	6,992	22	153,494	A - AC	Rural Minor Collector	4/23/2018	20	0			RECONSTRUCT SURFACE (AC)	RECONSTRUCT SURFACE (AC)	2029	\$ 63	1,074,358	
SCCRDD	SCOTTS CREEK RD.	1	RIGGS RD.	W-END	2	12,144	22	267,168	S - ST	Rural Local	3/26/2018	26	0			RECONSTRUCT SURFACE (AC)	RECONSTRUCT SURFACE (AC)	2029	\$ 52	1,543,637	
SCOTTS	SCOTTS VALLEY RD.	2	RIGGS RD.	HENDRICKS RD	2	7,489	26	194,714	A - AC	Collector	3/27/2018	41	21	8/7/2001	FOG SEAL	FDR W/ DOUBLE CHIP SEAL	RECONSTRUCT SURFACE (ST)	2029	\$ 43	930,300	
																			Total	\$	10,150,457
2030																					
ARMSTR	ARMSTRONG STREET	2	STEWART ST	BUSH ST	2	450	22	9,900	O - AC/AC	Rural Local	4/26/2018	68	63			SINGLE CHIP SEAL	SURFACE SEAL	2030	\$ 6	6,050	
BARNES	BARNES STREET	1	SR 175	WARDLAW ST.	2	930	32	29,760	O - AC/AC	Rural Minor Collector	10/23/2014	9	0			RECONSTRUCT SURFACE (AC)	RECONSTRUCT SURFACE (AC)	2030	\$ 63	208,320	
BRENNE	BRENNEEN STREET	1	BUSH	STEWART	2	190	18	3,420	O - AC/AC	Rural Local	5/2/2018	52	44			SINGLE CHIP SEAL	SURFACE SEAL	2030	\$ 6	2,090	
BSHSTR	BUSH STREET	1	LAKE STREET	PAVEMENT CHANGE	2	422	18	7,596	S - ST	Rural Local	5/2/2018	52	40			SINGLE CHIP SEAL	SURFACE SEAL	2030	\$ 6	4,642	
BSHSTR	BUSH STREET	2	PAVEMENT CHANGE	WARDLAW ST.	2	2,746	23	63,158	O - AC/AC	Rural Local	5/2/2018	60	54			SINGLE CHIP SEAL	SURFACE SEAL	2030	\$ 6	38,597	
CENTRA	CENTRAL PARK ROAD	1	SANTA CLARA ROAD	SR 29	2	1,320	22	29,400	O - AC/AC	Rural Local	4/26/2018	56	49			SINGLE CHIP SEAL	SURFACE SEAL	2030	\$ 6	17,747	
CHURCH	CHURCH STREET	2	THIRD STREET	SECOND STREET	2	264	12	3,168	S - ST	Rural Local	8/3/2011	0	0			RECONSTRUCT SURFACE (AC)	RECONSTRUCT SURFACE (AC)	2030	\$ 63	22,176	
COCODR	COLE CREEK RD	1	BOTTLE CREEK RD	SR 29	2	4,805	22	105,710	A - AC	Rural Local	7/29/2011	15	0			FDR W/ DOUBLE CHIP SEAL	RECONSTRUCT SURFACE (ST)	2030	\$ 63	411,094	
DOUGST	DOUGLAS STREET (117E)	1	SANTA CLARA AVE.	PVMT CHG @ STEWART	2	700	23	16,100	S - ST	Rural Local	8/2/2011	18	0			DOUBLE CHIP SEAL	SURFACE SEAL	2030	\$ 25	44,722	
DOUGST	DOUGLAS STREET (117E)	2	PVMT CHG @ STEWART	PVMT CHG @ BUSH ST.	2	460	23	10,580	O - AC/AC	Rural Local	4/26/2018	51	43			DOUBLE CHIP SEAL	SURFACE SEAL	2030	\$ 19	22,336	
DOUGST	DOUGLAS STREET (117E)	3	PVMT CHG @ BUSH ST.	JACKSON ST.	2	550	20	11,000	O - AC/AC	Rural Local	4/26/2018	55	47	5/10/2010	MILL AND THIN OVERLAY	DOUBLE CHIP SEAL	SURFACE SEAL	2030	\$ 19	23,222	
DOUGST	DOUGLAS STREET (117E)	4	PVMT CHG @ JACKSON	JEFFERSON ST.	2	390	20	7,800	O - AC/AC	Rural Local	4/26/2018	44	35			DOUBLE CHIP SEAL	SURFACE SEAL	2030	\$ 19	16,467	
DRYCRK	DRY CREEK CUTOFF	2	DRY CREEK RD	SH 175	2	6,095	22	134,090	S - ST	Rural Minor Collector	10/12/2014	24	0			RECONSTRUCT SURFACE (AC)	RECONSTRUCT SURFACE (AC)	2030	\$ 57	849,237	
GODUDR	GOLD DUST DR.	1	WEST END	SANTA CLARA AVE.	2	475	24	9,975	S - ST	Rural Local	8/3/2011	11	0			SINGLE CHIP SEAL	SURFACE SEAL	2030	\$ 6	69,823	
FRTHST	FOURTH STREET (S22D)	1	CHURCH STREET	END	2	528	35	18,480	S - ST	Rural Local	8/1/2011	17	0			RECONSTRUCT SURFACE (AC)	RECONSTRUCT SURFACE (AC)	2030	\$ 63	129,360	
GODUDR	GOLD DUST DR.	1	BELL HILL RD.	PAVEMENT CHANGE	2	528	28	14,784	S - ST	Rural Local	8/3/2011	25	0			RECONSTRUCT SURFACE (AC)	RECONSTRUCT SURFACE (AC)	2030	\$ 63	103,488	
GODUDR	GOLD DUST DR.	2	PAVEMENT CHANGE	PAVEMENT CHANGE	2	135	28	3,780	S - ST	Rural Local	4/3/2018	22	0			RECONSTRUCT SURFACE (AC)	RECONSTRUCT SURFACE (AC)	2030	\$ 63	26,460	
GODUDR	GOLD DUST DR.	3	PAVEMENT CHANGE	WILSON RD	2	3,827	28	107,156	S - ST	Rural Local	4/3/2018	20	0			RECONSTRUCT SURFACE (AC)	RECONSTRUCT SURFACE (AC)	2030	\$ 63	750,092	
GODUDR	GOLD DUST DR.	4	WILSON RD.	STAHLEI DR.	2	2,895	18	48,510	S - ST	Rural Local	8/3/2011	19	0			RECONSTRUCT SURFACE (AC)	RECONSTRUCT SURFACE (AC)	2030	\$ 63	339,570	
GRAHAM	GRAHAM STREET	1	WEST END	SANTA CLARA AVE.	2	264	25	6,600	O - AC/AC	Rural Local	5/2/2018	47	39			SINGLE CHIP SEAL	SURFACE SEAL	2030	\$ 6	4,033	
GRAHAM	GRAHAM STREET	2	SANTA CLARA AVE.	EAST END	2	528	20	10,560	O - AC/AC	Rural Local	5/2/2018	41	31			SINGLE CHIP SEAL	SURFACE SEAL	2030	\$ 6	6,453	
GROSSR	GROSS ROAD	1	LIVE OAK DRIVE	END	2	1,165	15	17,475	S - ST	Rural Local	7/28/2011	3	0			FDR W/ DOUBLE CHIP SEAL	RECONSTRUCT SURFACE (ST)	2030	\$ 35	67,958	
GUNNST	GUNN STREET	1	MAIN STREET	GADDDY LANE	2	1,426	23	32,798	S - ST	Rural Local	3/30/2018	22	0			RECONSTRUCT SURFACE (AC)	RECONSTRUCT SURFACE (AC)	2030	\$ 63	229,586	
HILLAV	HILL AVENUE	1	READ	SR 29	2	370	18	6,660	S - ST	Rural Local	4/26/2018	34	9			FDR W/ DOUBLE CHIP SEAL	RECONSTRUCT SURFACE (ST)	2030	\$ 35	25,900	
JACOBS	JACOBSEN RD.	1	GOLD DUST DR.	S. END	2	4,275	18	76,050	A - AC	Rural Local	8/3/2011	9	0			FDR W/ DOUBLE CHIP SEAL	RECONSTRUCT SURFACE (ST)	2030	\$ 35	295,750	
JEFFER	JEFFERSON STREET	1	WARDLAW ST	WARDLAW	2	1,478	18	26,604	O - AC/AC	Rural Local	4/26/2018	61	65			SINGLE CHIP SEAL	SURFACE SEAL	2030	\$ 6	16,250	
JEFFER	JEFFERSON CT (116A)	1	WARDLAW ST	END	2	530	28	14,840	A - AC	Rural Local	4/26/2018	39	28			SINGLE CHIP SEAL	SURFACE SEAL	2030	\$ 6	9,069	
LAKAV	LAKE AVENUE (117)	1	SANTA CLARA ROAD	PINE STREET	2	1,320	22	29,400	S - ST	Rural Local	8/3/2011	14	0			FDR W/ DOUBLE CHIP SEAL	RECONSTRUCT SURFACE (ST)	2030	\$ 35	112,933	
LAKAV	LAKE AVENUE (117)	2	PINE ST	SH 29	2	106	38	4,028	S - ST	Rural Local	8/2/2011	3	0			FDR W/ DOUBLE CHIP SEAL	RECONSTRUCT SURFACE (ST)	2030	\$ 35	15,664	
LINCOL	LINCOLN STREET (117N)	1	WARDLAW STREET	END	2	1,320	18	23,760	O - AC/AC	Rural Local	4/26/2018	58	51			SINGLE CHIP SEAL	SURFACE SEAL	2030	\$ 6	14,520	
READST	READ STREET (S22A)	2	HIGHWAY 281	GRAND RD	2	370	26	9,620	S - ST	Rural Minor Collector	12/29/2012	21	0			RECONSTRUCT SURFACE (AC)	RECONSTRUCT SURFACE (AC)	2030	\$ 57	383,348	
LADDR	LIVE OAK DRIVE	1	GROSS RD	COLE CREEK RD	2	5,544	21	116,424	S - ST	Rural Local	7/28/2011	58	0			RECONSTRUCT SURFACE (AC)	RECONSTRUCT SURFACE (AC)	2030	\$ 63	814,968	
NAPAAV	NAPA AVENUE	1	SR 175	END	2	2,270	20	45,400	S - ST	Rural Local	8/4/2011	20	0			FDR W/ DOUBLE CHIP SEAL	RECONSTRUCT SURFACE (ST)	2030	\$ 35	176,556	
PINSTR	PINE ST. (117)	1	LAKE AVE	PVMT CHG	2	528	26	13,728	O - AC/AC	Rural Local	4/26/2018	33	22			SINGLE CHIP SEAL	SURFACE SEAL	2030	\$ 6	8,389	
PINSTR	PINE ST. (117)	2	PVMT CHANGE	PVMT CHANGE	2	528	40	21,120	O - AC/AC	Rural Local	4/26/2018	70	65			SINGLE CHIP SEAL	SURFACE SEAL	2030	\$ 6	12,907	
PINSTR	PINE ST. (117)	3	PAVEMENT CHANGE	END	2	634	23	14,582	A - AC	Rural Local	8/1/2011	17	0			RECONSTRUCT SURFACE (AC)	RECONSTRUCT SURFACE (AC)	2030	\$ 63	102,074	
READST	READ STREET	1	LAKE STREET	HILL	2	370	26	9,620	S - ST	Rural Local	8/2/2011	13	0			FDR W/ DOUBLE CHIP SEAL	RECONSTRUCT SURFACE (ST)	2030	\$ 35	37,411	
SADERL	SADERLUND STREET	1	GUNN STREET	FIRST STREET	2	467	20	9,340	S - ST	Rural Local	8/1/2011	11	0			RECONSTRUCT SURFACE (AC)	RECONSTRUCT SURFACE (AC)	2030	\$ 63	65,380	
SADERL	SADERLUND STREET	2	FIRST STREET	SECOND STREET	2	478	10	4,780	O - AC/AC	Rural Local	8/1/2011	12	0			RECONSTRUCT SURFACE (AC)	RECONSTRUCT SURFACE (AC)	2030	\$ 63	33,460	
SANTBA	SANTA BARBARA AVE.	1	SR 175	END	2	2,112	18	38,016	S - ST	Rural Local	5/2/2018	19	0			DOUBLE CHIP SEAL	SURFACE SEAL	2030	\$ 25	105,600	
SANTCR	SANTA CLARA ROAD	1	SR 175	SOUTH END	1	3,700	21	77,700	O - AC/AC	Rural Minor Collector	4/26/2018	40	26			RECONSTRUCT SURFACE (AC)	RECONSTRUCT SURFACE (AC)	2030	\$ 57	492,100	
SANTCR	SANTA CLARA ROAD	2	SR 175	NORTH END	2	1,422	30	12,660	A - AC	Rural Minor Collector	11/17/2014	24	0			RECONSTRUCT SURFACE (AC)	RECONSTRUCT SURFACE (AC)	2030	\$ 57	80,180	
SANTRA	SANTA ROSA AVE.	1	SR 175	PAVEMENT CHANGE	2	1,000	16	16,000	S - ST	Rural Local	8/4/2011	23	0			RECONSTRUCT SURFACE (AC)	RECONSTRUCT SURFACE (AC)	2030	\$ 52	92,444	
SANTRA	SANTA ROSA AVE.	2	PAVEMENT CHANGE	END	2	1,323	16	21,168	A - AC	Rural Local	8/4/2011	19	0			RECONSTRUCT SURFACE (AC)	RECONSTRUCT SURFACE (AC)	2030	\$ 52	122,304	
STAHLEI	STAHLEI DR.	1	BELL HILL RD.	KELSEY CREEK DR.	2	5,545	22	121,990	S - ST	Rural Local	8/3/2011	23	0			FDR W/ DOUBLE CHIP SEAL	RECONSTRUCT SURFACE (ST)	2030	\$ 35	474,046	
STEWAR	STEWART STREET	1	LAKE STREET	SR 175	2	2,270	22	49,940	O - AC/AC	Rural Local	4/26/2018	34	23			DOUBLE CHIP SEAL	SURFACE SEAL	2030	\$ 19	105,429	
WARDLA	WARDLAW STREET	1	BIG CANYON ROAD	SR 29	2	665	32	21,280	O - AC/AC	Rural Minor Collector	4/26/2018	29	13	7/1/2004	SINGLE - CHIP SEAL	RECONSTRUCT SURFACE (AC)	RECONSTRUCT SURFACE (AC)	2030	\$ 63	148,960	
WARDLA																					

Street ID	Street Name	Section ID	Beg Location	End Location	Ln	Length	Width	Area	Surface Type	FC	PCI Date	PCI	Current PCI	MR Yr	MRTreatment	Treatment Type	Project Selection	Treatment Year	Treatment Unit Cost	Total Cost
FAIRWA	FAIRWAY DRIVE	2	HIGHWAY 281	HAWAIIA WAY	2	8,712	20	174,240	S-ST	Rural Local	4/14/2018	43	27	7/1/2004	SINGLE - CHIP SEAL	DOUBLE CHIP SEAL	SURFACE SEAL	2031	\$	\$ 367,840
HAWAIN	HAWAIIA DRIVE	1	POINT LAKEVIEW DRIVE	POINT LAKEVIEW DRIVE	2	6,336	22	139,392	S-ST	Rural Local	4/14/2018	58	46	7/1/2004	SINGLE - CHIP SEAL	DOUBLE CHIP SEAL	SURFACE SEAL	2031	\$	\$ 19,274,272
HAWAIP	HAWAIIA PLACE	1	HAWAIIA WAY	E-CUL DE SAC	2	130	40	5,200	A-AC	Rural Local	8/7/2011	20	0			RECONSTRUCT SURFACE (AC)	RECONSTRUCT SURFACE (AC)	2031	\$	\$ 36,400
HOKHAS	HOK HAS HA LN.	1	HAWAIIA WAY	RURAL LAKE VIEW RD.	2	1,060	24	25,440	S-ST	Rural Local	4/27/2018	23	0			RECONSTRUCT SURFACE (AC)	RECONSTRUCT SURFACE (AC)	2031	\$	\$ 178,080
INYOBY	INYO WAY	1	IRQUODIOS TRAIL	END	2	530	24	11,660	S-ST	Rural Local	8/8/2011	16	0			RECONSTRUCT SURFACE (AC)	RECONSTRUCT SURFACE (AC)	2031	\$	\$ 83,620
IRIQUO	IRQUODIOS TRAIL	1	KONOCTI BAY RD.	N-END	2	3,170	24	76,080	S-ST	Rural Local	8/8/2011	20	0			DOUBLE CHIP SEAL	SURFACE SEAL	2031	\$	\$ 211,333
KAHBEL	KAH BEL TRAIL	1	NORTH SLOPE DR.	HAWAIIA WAY	2	2,010	24	48,240	A-AC	Rural Local	8/7/2011	19	0			RECONSTRUCT SURFACE (AC)	RECONSTRUCT SURFACE (AC)	2031	\$	\$ 337,680
KAWEAH	KAWEAH RD.	1	SEQUOIA RD.	N-END	2	640	22	14,080	A-AC	Rural Local	8/8/2011	15	0			RECONSTRUCT SURFACE (AC)	RECONSTRUCT SURFACE (AC)	2031	\$	\$ 98,560
KIOWAN	KIOWAN WAY	1	YAQUIMA DR.	FAIRWAY DR.	2	530	24	12,720	A-AC	Rural Local	8/6/2011	21	0			RECONSTRUCT SURFACE (AC)	RECONSTRUCT SURFACE (AC)	2031	\$	\$ 89,040
KIOWAW	KIOWA WAY	1	MONTUZUMA WAY	N-END	2	475	24	11,400	A-AC	Rural Local	8/6/2011	2	0			RECONSTRUCT SURFACE (AC)	RECONSTRUCT SURFACE (AC)	2031	\$	\$ 79,800
KLAMAT	KLAMATH RD.	1	SEQUOIA RD.	END	2	1,270	24	30,480	A-AC	Rural Local	4/30/2018	24	14			RECONSTRUCT SURFACE (AC)	RECONSTRUCT SURFACE (AC)	2031	\$	\$ 213,360
KOBYRD	KONOCTI BAY ROAD	1	SR 281	PVMT CHNG @ 9150	2	1,056	16	16,896	S-ST	Rural Local	8/8/2011	12	0			RECONSTRUCT SURFACE (AC)	RECONSTRUCT SURFACE (AC)	2031	\$	\$ 118,272
KOBYRD	KONOCTI BAY ROAD	2	PVMT CHNG @ 9150	PVMT CHNG @ RICHMOND PARK	2	1,320	15	19,800	S-ST	Rural Local	8/8/2011	12	0			RECONSTRUCT SURFACE (AC)	RECONSTRUCT SURFACE (AC)	2031	\$	\$ 138,600
KOBYRD	KONOCTI BAY ROAD	3	PVMT CHNG @ RICHMOND PARK	PAVEMENT CHANGE	2	792	18	14,256	O-AC/AC	Rural Local	4/30/2018	47	38			DOUBLE CHIP SEAL	SURFACE SEAL	2031	\$	\$ 30,096
KOBYRD	KONOCTI BAY ROAD	4	PAVEMENT CHANGE	SEQUOIA RD	2	932	18	16,776	S-ST	Rural Local	8/8/2011	16	0			RECONSTRUCT SURFACE (AC)	RECONSTRUCT SURFACE (AC)	2031	\$	\$ 117,432
KOBYRD	KONOCTI BAY ROAD	5	PAVEMENT CHANGE	PAVEMENT CHANGE	2	1,848	19	35,112	S-ST	Rural Local	8/8/2011	19	0			RECONSTRUCT SURFACE (AC)	RECONSTRUCT SURFACE (AC)	2031	\$	\$ 245,784
KOBYRD	KONOCTI BAY ROAD	6	PAVEMENT CHANGE	POINT LAKEVIEW RD	2	528	30	15,840	S-ST	Rural Local	8/8/2011	5	0			RECONSTRUCT SURFACE (AC)	RECONSTRUCT SURFACE (AC)	2031	\$	\$ 110,880
KONVIS	KONOCTI VISTA DRIVE	1	POINT LAKEVIEW RD.	RDF 8022	2	2,904	21	60,984	S-ST	Rural Local	4/29/2018	33	7			DOUBLE CHIP SEAL	SURFACE SEAL	2031	\$	\$ 129,244
LAGOON	LAGOON DR. (S50)	1	EDGEWATER DR. - N	BOREN BEGA DR.	2	1,060	24	25,440	S-ST	Rural Local	8/7/2011	13	0			RECONSTRUCT SURFACE (AC)	RECONSTRUCT SURFACE (AC)	2031	\$	\$ 178,080
LARKSP	LARKSPUR WAY	1	EMERALD DR. - E	FAIRWAY DR.	2	1,375	24	33,000	S-ST	Rural Local	8/8/2011	18	0			FDR W/ DOUBLE CHIP SEAL	RECONSTRUCT SURFACE (ST)	2031	\$	\$ 128,333
LARKSP	LARKSPUR WAY	2	FAIRWAY DR.	S-END	2	1,060	24	25,440	S-ST	Rural Local	5/1/2018	40	21			FDR W/ DOUBLE CHIP SEAL	RECONSTRUCT SURFACE (ST)	2031	\$	\$ 98,933
MARMOT	MARMOT WAY	1	TETON WAY	W-END	2	1,215	22	26,730	S-ST	Rural Local	8/7/2011	20	0			DOUBLE CHIP SEAL	SURFACE SEAL	2031	\$	\$ 74,250
MARROW	MARROW WAY	1	FAIRWAY DR.	SW-END	2	100	22	2,200	A-AC	Rural Local	4/18/2018	21	7			RECONSTRUCT SURFACE (AC)	RECONSTRUCT SURFACE (AC)	2031	\$	\$ 15,400
MONTCE	MONTCE CRISTO DR.	1	SIERRA DR.	W-END	2	2,060	24	49,440	S-ST	Rural Local	8/8/2011	15	0			RECONSTRUCT SURFACE (AC)	RECONSTRUCT SURFACE (AC)	2031	\$	\$ 346,080
MONTED	MONTUZUMA DR.	1	EL DORADO WAY	MONTCE CRISTO DR.	2	1,270	24	30,480	S-ST	Rural Local	4/18/2018	20	0			DOUBLE CHIP SEAL	SURFACE SEAL	2031	\$	\$ 84,667
MONTER	MONTEREY PLACE	1	DEL MONTE WAY	S-END	2	690	22	15,180	S-ST	Rural Local	8/8/2011	8	0			RECONSTRUCT SURFACE (AC)	RECONSTRUCT SURFACE (AC)	2031	\$	\$ 106,260
MONTWE	MONTUZUMA WAY	1	N. END	SODA BAY RD.	2	740	30	22,200	A-AC	Rural Local	8/6/2011	5	0			RECONSTRUCT SURFACE (AC)	RECONSTRUCT SURFACE (AC)	2031	\$	\$ 155,400
MONTWE	MONTUZUMA WAY	2	SODA BAY RD.	S. END	2	1,490	24	35,760	A-AC	Rural Local	4/30/2018	34	22			RECONSTRUCT SURFACE (AC)	RECONSTRUCT SURFACE (AC)	2031	\$	\$ 250,320
NORTHD	NORTH SLOPE DR.	1	W. END OF TETON WAY	S-END	2	580	22	12,760	S-ST	Rural Local	5/2/2018	33	7			DOUBLE CHIP SEAL	SURFACE SEAL	2031	\$	\$ 26,928
NORTHS	NORTH SLOPE DR.	1	HAWAIIA WAY	BOREN BEGA DR.	2	3,537	24	84,888	S-ST	Rural Local	8/7/2011	16	0			RECONSTRUCT SURFACE (AC)	RECONSTRUCT SURFACE (AC)	2031	\$	\$ 594,216
OLYMPI	OLYMPIA DR.	1	FAIRWAY DR.	SW-END	2	1,478	22	32,516	S-ST	Rural Local	8/8/2011	16	0			DOUBLE CHIP SEAL	SURFACE SEAL	2031	\$	\$ 90,322
OSCEOLA	OSCEOLA AVE	1	MONTUZUMA WAY	W-END	2	1,060	24	25,440	A-AC	Rural Local	8/6/2011	0	0			RECONSTRUCT SURFACE (AC)	RECONSTRUCT SURFACE (AC)	2031	\$	\$ 178,080
PALOOS	PALOOS CT.	1	YAQUIMA DR.	NW-END	2	530	24	12,720	A-AC	Rural Local	4/30/2018	12	0			RECONSTRUCT SURFACE (AC)	RECONSTRUCT SURFACE (AC)	2031	\$	\$ 89,040
PANORA	PANORAMA PLACE	1	N. SLOPE DR.	N-CUL DE SAC	2	530	24	12,720	A-AC	Rural Local	8/7/2011	12	0			RECONSTRUCT SURFACE (AC)	RECONSTRUCT SURFACE (AC)	2031	\$	\$ 89,040
PARRAD	PARRADES CT.	1	CANTERBERRY DR.	END	2	90	31	2,790	A-AC	Residential/local	8/7/2011	11	0			RECONSTRUCT SURFACE (AC)	RECONSTRUCT SURFACE (AC)	2031	\$	\$ 19,530
PEBBLE	PEBBLE BEACH WAY	1	SUNSET RIDGE DR.	END	2	690	22	15,180	S-ST	Rural Local	8/7/2011	11	0			RECONSTRUCT SURFACE (AC)	RECONSTRUCT SURFACE (AC)	2031	\$	\$ 106,260
PINON	PINON WAY	1	WEST END	EAST END	2	580	22	12,760	S-ST	Rural Local	8/7/2011	15	0			DOUBLE CHIP SEAL	SURFACE SEAL	2031	\$	\$ 35,444
PLUMAS	PLUMAS CT.	1	MONTUZUMA DR.	END	2	325	22	7,150	S-ST	Rural Local	4/30/2018	22	0			RECONSTRUCT SURFACE (AC)	RECONSTRUCT SURFACE (AC)	2031	\$	\$ 50,050
POINTNL	POINT LAKEVIEW RD	1	STATE HWY 281	LASSEN WAY	2	2,092	22	46,024	A-AC	Collector	3/28/2018	65	52	10/8/2013	SINGLE - CHIP SEAL	DOUBLE CHIP SEAL	SURFACE SEAL	2031	\$	\$ 76,707
POINTNL	POINT LAKEVIEW RD	2	LASSEN WAY	HOK HAS HA LN	2	1,860	18	33,480	A-AC	Collector	3/28/2018	68	56	10/8/2013	SINGLE CHIP SEAL	DOUBLE CHIP SEAL	SURFACE SEAL	2031	\$	\$ 55,800
POINTNL	POINT LAKEVIEW RD	3	HOK HAS HA LN	SCHOONER CT	2	2,087	18	37,566	A-AC	Collector	3/28/2018	74	64	10/8/2013	SINGLE CHIP SEAL	DOUBLE CHIP SEAL	SURFACE SEAL	2031	\$	\$ 62,610
POINTNL	POINT LAKEVIEW RD	4	SCHOONER CT	KONOCTI VISTA DR.	2	3,150	18	56,700	O-AC/AC	Collector	3/28/2018	79	72	10/8/2013	SINGLE CHIP SEAL	DOUBLE CHIP SEAL	SURFACE SEAL	2031	\$	\$ 94,500
POMOCT	POMO CT.	1	MONTUZUMA WAY	END	2	300	21	6,300	A-AC	Rural Local	8/6/2011	0	0			RECONSTRUCT SURFACE (AC)	RECONSTRUCT SURFACE (AC)	2031	\$	\$ 44,100
SALINA	SALINAN WAY	1	FAIRWAY DR.	END	2	400	22	8,800	S-ST	Rural Local	4/18/2018	14	0			RECONSTRUCT SURFACE (AC)	RECONSTRUCT SURFACE (AC)	2031	\$	\$ 61,600
SCHOON	SCHOONER CT.	1	POINT LAKEVIEW RD.	S-CUL DE SAC	2	130	30	3,900	S-ST	Rural Local	8/8/2011	15	0			RECONSTRUCT SURFACE (AC)	RECONSTRUCT SURFACE (AC)	2031	\$	\$ 27,300
SEQUOIA	SEQUOIA RD.	1	KONOCTI BAY RD.	CASCADE WAY	2	1,590	22	34,980	S-ST	Rural Local	7/9/2011	19	0			RECONSTRUCT SURFACE (AC)	RECONSTRUCT SURFACE (AC)	2031	\$	\$ 244,860
SERRAN	SERRANO WAY	1	FAIRWAY DR.	FAIRWAY DR.	2	1,060	24	25,440	S-ST	Rural Local	4/18/2018	32	4			RECONSTRUCT SURFACE (AC)	RECONSTRUCT SURFACE (AC)	2031	\$	\$ 178,080
SHELTER	SHELTER COVE	1	EDGEWATER DR.	END	2	530	24	12,720	S-ST	Rural Local	5/3/2018	35	11	5/11/2009	CHIP SEAL AND SLURRY SEAL	RECONSTRUCT SURFACE (AC)	RECONSTRUCT SURFACE (AC)	2031	\$	\$ 89,040
SIERRA	SIERRA DR.	1	FAIRWAY DR.	END	2	1,215	22	26,730	S-ST	Rural Local	8/8/2011	11	0			RECONSTRUCT SURFACE (AC)	RECONSTRUCT SURFACE (AC)	2031	\$	\$ 187,110
SISKIY	SISKIYOU COURT (S348)	1	INYO WAY	END	2	475	24	11,400	S-ST	Rural Local	8/8/2011	15	0			RECONSTRUCT SURFACE (AC)	RECONSTRUCT SURFACE (AC)	2031	\$	\$ 79,800
SKYCT	SKY CT.	1	LARKSPUR WAY	END	2	280	20	5,600	S-ST	Rural Local	8/8/2011	13	0			RECONSTRUCT SURFACE (AC)	RECONSTRUCT SURFACE (AC)	2031	\$	\$ 39,200
SKYVIE	SKYVIEW DR.	1	WHEELER DR.	SKYVIEW DR.	2	1,590	24	38,160	S-ST	Rural Local	8/8/2011	14	0			RECONSTRUCT SURFACE (AC)	RECONSTRUCT SURFACE (AC)	2031	\$	\$ 267,120
SUNSED	SUNSET RIDGE DR.	1	POINT LAKEVIEW RD.	POINT LAKEVIEW RD.	2	4,012	20	80,240	S-ST	Rural Local	8/7/2011	21	0			RECONSTRUCT SURFACE (AC)	RECONSTRUCT SURFACE (AC)	2031	\$	\$ 463,609
SUNSER	SUNSET RIDGE CT.	1	SUNSET RIDGE DR.	END	2	300	24	7,200	S-ST	Rural Local	5/3/2018	22	0			RECONSTRUCT SURFACE (AC)	RECONSTRUCT SURFACE (AC)	2031	\$	\$ 50,400
TAKELC	TAKELMA CT.	1	KIOWAN WAY	END	2	100	36	3,600	S-ST	Rural Local	4/30/2018	17	0			RECONSTRUCT SURFACE (AC)	RECONSTRUCT SURFACE (AC)	2031	\$	\$ 25,200
TAKELW	TAKELMA WAY	1	TOMAHAWK WAY	KIOWAN WAY	2	1,060	22	23,320	S-ST	Rural Local	4/30/2018	8	0			RECONSTRUCT SURFACE (AC)	RECONSTRUCT SURFACE (AC)	2031	\$	\$ 163,240
TENAYA	TENAYA WAY	2	HIGHWAY 281	TETON WAY	2	1,550	24	37,200	S-ST	Rural Local	6/6/2019	100	72	6/6/2019	SINGLE - CHIP SEAL	DOUBLE CHIP SEAL	SURFACE SEAL	2031	\$	\$ 78,533
TENINO	TENINO WAY	1	CHIPPEWA TRAIL	SR 281	2	1,320	22	29,040	A-AC	Rural Local	8/6/2011	6	0			RECONSTRUCT SURFACE (AC)	RECONSTRUCT SURFACE (AC)	2031	\$	\$ 203,280
TERRAC	TERRACE WAY	1	POINT LAKEVIEW RD.	WHEELER DR.	2	1,900	24	45,600	S-ST	Rural Local	4/07/67	17	0			RECONSTRUCT SURFACE (AC)	RECONSTRUCT SURFACE (AC)	2031	\$	\$ 319,200
TETONW	TETON WAY	1	MARMOT WAY	TENAYA WAY	2	1,060	24	25,440	S-ST	Rural Local	4/07/67	17	0			DOUBLE CHIP SEAL	SURFACE SEAL	2031	\$	\$ 70,667
TIMBER	TIMBERLINE CT.	1	VISTA DR.	END	2	740	21	15,540	S-ST	Rural Local	4/23/23	30	0							

Street ID	Street Name	Section ID	Beg Location	End Location	Ln	Length	Width	Area	Surface Type	FC	PCI Date	PCI	Current PCI	MR Yr	MRTreatment	Treatment Type	Project Selection	Treatment Year	Treatment Unit Cost	Total Cost
2032																				
ALTA	ALTA VISTA WAY	1	ROSEMONT	END	2	470	24	11,280	A-AC	Rural Local	8/11/2011	11	0			RECONSTRUCT SURFACE (AC)	RECONSTRUCT SURFACE (AC)	2032	\$ 63	\$ 78,960
BELLRA	BELL RAY AVE.	1	FRONTAGE RD.	RANCHO VISTA DR.	2	581	24	13,944	A-AC	Rural Local	4/25/2018	24	11			DOUBLE CHIP SEAL	SURFACE SEAL	2032	\$ 19	\$ 29,437
BENDER	BENDER DR.	1	SH 20	RANCHO VISTA	2	1,270	24	30,480	A-AC	Rural Local	4/25/2018	26	13			DOUBLE CHIP SEAL	SURFACE SEAL	2032	\$ 19	\$ 64,347
BONDCT	BOND COURT	1	FOOTHILL	END	2	158	21	3,318	S-ST	Rural Local	4/9/2018	20	0			RECONSTRUCT SURFACE (AC)	RECONSTRUCT SURFACE (AC)	2032	\$ 63	\$ 23,226
BRUSTE	BRUSTER DR.	1	OAK CREST AVE	BENDER DR	2	1,270	26	33,020	A-AC	Rural Local	8/11/2011	14	0			RECONSTRUCT SURFACE (AC)	RECONSTRUCT SURFACE (AC)	2032	\$ 63	\$ 231,140
BUSHST	BUSH STREET (307AF)	1	FIRST AVE.	END	2	211	21	4,431	S-ST	Rural Local	8/11/2011	25	0			RECONSTRUCT SURFACE (AC)	RECONSTRUCT SURFACE (AC)	2032	\$ 63	\$ 31,017
CAMERO	CAMERON AVE	1	VIRGINIA AVE.	RANCHO VISTA DR.	2	422	28	11,816	S-ST	Rural Local	4/25/2018	41	22			DOUBLE CHIP SEAL	SURFACE SEAL	2032	\$ 19	\$ 24,945
CORNISH	CORNISH COURT	1	COUNTRY CLUB DR.	END	2	140	24	5,260	S-ST	Rural Local	4/9/2018	38	16			RECONSTRUCT SURFACE (AC)	RECONSTRUCT SURFACE (AC)	2032	\$ 63	\$ 36,820
DIXER	DIXIE ROAD	1	FOOTHILL	END	2	422	24	10,128	S-ST	Rural Local	8/11/2011	5	0			FDR W/ DOUBLE CHIP SEAL	RECONSTRUCT SURFACE (ST)	2032	\$ 35	\$ 39,387
DORIS	DORIS CIRCLE	1	RANCHO VISTA DR.	END	2	203	20	4,060	S-ST	Rural Local	8/11/2011	24	0			RECONSTRUCT SURFACE (AC)	RECONSTRUCT SURFACE (AC)	2032	\$ 63	\$ 28,420
DOUGTR	DOUGLAS TERRACE	1	BRUSTER	END	2	475	20	9,500	S-ST	Rural Local	4/29/2018	20	0			RECONSTRUCT SURFACE (AC)	RECONSTRUCT SURFACE (AC)	2032	\$ 63	\$ 65,500
EIGHTH	EIGHTH AVE. (307J)	1	SR 20	COUNTRY CLUB DRIVE	2	950	21	19,950	S-ST	Rural Local	4/9/2018	20	0			RECONSTRUCT SURFACE (AC)	RECONSTRUCT SURFACE (AC)	2032	\$ 63	\$ 139,650
ELEVEN	ELEVENTH AVE. (307M)	1	SR 20	COUNTRY CLUB DRIVE	2	999	25	24,975	S-ST	Rural Local	4/9/2018	27	0			RECONSTRUCT SURFACE (AC)	RECONSTRUCT SURFACE (AC)	2032	\$ 63	\$ 174,255
ELMST	ELM ST (307AG)	1	FIRST ST	END	2	264	22	5,808	A-AC	Rural Local	8/11/2011	11	0			RECONSTRUCT SURFACE (AC)	RECONSTRUCT SURFACE (AC)	2032	\$ 63	\$ 40,656
FIFTH	FIFTH AVE. (307F)	1	SR 20	COUNTRY CLUB	2	1,056	30	31,680	S-ST	Rural Local	8/11/2011	23	0			RECONSTRUCT SURFACE (AC)	RECONSTRUCT SURFACE (AC)	2032	\$ 63	\$ 221,760
FIFTH	FIFTEENTH AVE.	1	SR 20	COUNTRY CLUB DR	2	900	25	22,500	O-AC/AC	Rural Local	7/7/2011	25	0			RECONSTRUCT SURFACE (AC)	RECONSTRUCT SURFACE (AC)	2032	\$ 63	\$ 157,500
FIRSTA	FIRST AVE. (307B)	1	SR 20	COUNTRY CLUB DR.	2	1,690	25	42,250	S-ST	Rural Local	4/11/2018	16	0			RECONSTRUCT SURFACE (AC)	RECONSTRUCT SURFACE (AC)	2032	\$ 63	\$ 295,750
FOOTH	FOOTHILL DRIVE	1	STATE HWY 20 (P20)	COUNTRY CLUB DRIVE (V107)	2	2,904	25	72,600	A-AC	Collector	4/9/2018	30	7			FDR W/ DOUBLE CHIP SEAL	RECONSTRUCT SURFACE (ST)	2032	\$ 43	\$ 346,867
FOOTH	FOOTHILL DRIVE	2	COUNTRY CLUB DR.	FOURTEENTH ST.	2	6,340	25	158,500	A-AC	Rural Local	8/11/2011	14	0			FDR W/ DOUBLE CHIP SEAL	RECONSTRUCT SURFACE (ST)	2032	\$ 35	\$ 616,389
FOURTH	FOURTH AVE. (307E)	1	SR 20	COUNTRY CLUB DRIVE	2	1,162	25	29,050	S-ST	Rural Local	8/11/2011	22	0			RECONSTRUCT SURFACE (AC)	RECONSTRUCT SURFACE (AC)	2032	\$ 63	\$ 203,350
FRONRE	FRONTAGE RD. EXT.	1	OAK CREST AVE	ROSEMONT DR.	2	1,590	20	31,800	A-AC	Rural Local	5/4/2018	65	59			DOUBLE CHIP SEAL	SURFACE SEAL	2032	\$ 19	\$ 67,133
FRTNTH	FOURTEENTH AVE.	1	SR 20	FOOTHILL DR	2	1,865	24	44,760	O-AC/AC	Rural Local	4/9/2018	23	11			RECONSTRUCT SURFACE (AC)	RECONSTRUCT SURFACE (AC)	2032	\$ 63	\$ 313,320
GROVES	GROVE STREET	1	HWY 20	PINE ST (307AB)	2	900	28	25,200	S-ST	Rural Local	8/11/2011	21	0			RECONSTRUCT SURFACE (AC)	RECONSTRUCT SURFACE (AC)	2032	\$ 63	\$ 176,400
HENDRI	HENDRICKS DR. (307BH)	1	OAK CREST AVE	ROSEMONT AVE	2	1,490	24	35,760	A-AC	Rural Local	7/7/2011	15	0			RECONSTRUCT SURFACE (AC)	RECONSTRUCT SURFACE (AC)	2032	\$ 63	\$ 250,320
HOTELR	HOTEL ROAD	1	FOOTHILL DRIVE	COUNTRY CLUB DRIVE	2	792	18	14,256	S-ST	Rural Local	7/7/2011	23	0			RECONSTRUCT SURFACE (AC)	RECONSTRUCT SURFACE (AC)	2032	\$ 63	\$ 99,792
KENSIN	KENSINGTON WAY	1	COUNTRY CLUB DR.	END	2	1,003	24	24,072	A-AC	Rural Local	7/7/2011	17	0			RECONSTRUCT SURFACE (AC)	RECONSTRUCT SURFACE (AC)	2032	\$ 63	\$ 168,504
LAHELE	LA HELENA DRIVE	1	HENDRICKS DRIVE	ALTA VISTA WAY	2	686	22	15,092	S-ST	Rural Local	7/8/2011	12	0			RECONSTRUCT SURFACE (AC)	RECONSTRUCT SURFACE (AC)	2032	\$ 63	\$ 105,644
LAKESB	LAKESHORE BLVD (307AA)	1	SH 20	END	2	1,056	20	21,120	A-AC	Rural Local	7/7/2011	15	0			FDR W/ DOUBLE CHIP SEAL	RECONSTRUCT SURFACE (ST)	2032	\$ 35	\$ 82,133
LAKES	LAKE ST (307AD)	1	SR 20	END	2	265	26	6,890	A-AC	Rural Local	7/7/2011	16	0			RECONSTRUCT SURFACE (AC)	RECONSTRUCT SURFACE (AC)	2032	\$ 63	\$ 48,230
LALURD	LAUREL DELL DRIVE	1	SR 20	E-END	2	1,160	28	32,480	A-AC	Rural Local	7/7/2011	16	0			RECONSTRUCT SURFACE (AC)	RECONSTRUCT SURFACE (AC)	2032	\$ 63	\$ 227,360
LOGAND	LOGAN DRIVE	1	FOOTHILL DRIVE	LAKEVIEW TERRACE	2	370	28	10,360	S-ST	Rural Local	5/4/2018	32	5			FDR W/ DOUBLE CHIP SEAL	RECONSTRUCT SURFACE (ST)	2032	\$ 35	\$ 40,289
MONTM	MONTIE MAR DRIVE	1	HENDRICKS DRIVE	END	2	581	24	13,944	S-ST	Rural Local	7/8/2011	11	0			RECONSTRUCT SURFACE (AC)	RECONSTRUCT SURFACE (AC)	2032	\$ 63	\$ 97,608
NINTHA	NINTH AVE. (307H)	1	SR 20	COUNTRY CLUB DRIVE	2	950	23	21,850	S-ST	Rural Local	8/11/2011	21	0			RECONSTRUCT SURFACE (AC)	RECONSTRUCT SURFACE (AC)	2032	\$ 63	\$ 152,950
OAKCRE	OAK CREST AVE	1	FRONTAGE ROAD EXT.	PLAZA TERRACE	2	792	23	18,216	S-ST	Rural Local	8/11/2011	21	0			RECONSTRUCT SURFACE (AC)	RECONSTRUCT SURFACE (AC)	2032	\$ 63	\$ 127,512
OAKVW	OAKVIEW DRIVE	1	RANCHO VISTA DR.	END	2	860	24	20,640	S-ST	Rural Local	5/4/2018	28	0			DOUBLE CHIP SEAL	SURFACE SEAL	2032	\$ 25	\$ 57,333
OGDENR	OGDEN ROAD	1	COUNTRY CLUB DRIVE	SR 20	2	1,901	22	41,822	S-ST	Rural Local	5/4/2018	43	26			DOUBLE CHIP SEAL	SURFACE SEAL	2032	\$ 19	\$ 88,291
PINESR	PINE STREET (307AN)	1	FOOTHILL DR	GROVE ST	2	264	20	5,280	A-AC	Rural Local	4/11/2018	14	0			RECONSTRUCT SURFACE (AC)	RECONSTRUCT SURFACE (AC)	2032	\$ 63	\$ 36,960
PLZCRT	PLAZA COURT	1	PLAZA TERRACE	END	2	158	30	4,740	S-ST	Rural Local	5/6/2018	44	28			DOUBLE CHIP SEAL	SURFACE SEAL	2032	\$ 25	\$ 13,167
PLZTR	PLAZA TERRACE	1	HENDRICKS DRIVE	OAKCREST	2	634	23	14,582	S-ST	Rural Local	5/6/2018	41	23			DOUBLE CHIP SEAL	SURFACE SEAL	2032	\$ 25	\$ 40,506
RANCHO	RANCHO VISTA DR.	1	SH 20	BENDER DR.	2	1,640	24	39,360	A-AC	Rural Local	8/11/2011	15	0			DOUBLE CHIP SEAL	SURFACE SEAL	2032	\$ 25	\$ 109,333
RBHNDH	ROBIN HOOD WAY	1	COUNTRY CLUB DR.	FOOTHILL DR.	2	300	24	7,200	S-ST	Rural Local	8/11/2011	22	0			RECONSTRUCT SURFACE (AC)	RECONSTRUCT SURFACE (AC)	2032	\$ 63	\$ 50,400
ROSEMO	ROSEMONT DR.	1	SR 20	PANORAMIC DR	2	1,480	24	35,520	A-AC	Rural Local	8/11/2011	21	0			RECONSTRUCT SURFACE (AC)	RECONSTRUCT SURFACE (AC)	2032	\$ 63	\$ 248,640
SECNDA	SECOND AVE (307C)	1	SR 20	PAVEMENT CHANGE	2	310	24	7,440	S-ST	Rural Local	8/11/2011	23	0			RECONSTRUCT SURFACE (AC)	RECONSTRUCT SURFACE (AC)	2032	\$ 63	\$ 52,080
SECNDA	SECOND AVE (307C)	2	PAVEMENT CHANGE	COUNTRY CLUB DR	2	1,274	23	29,302	A-AC	Rural Local	4/11/2018	21	7			RECONSTRUCT SURFACE (AC)	RECONSTRUCT SURFACE (AC)	2032	\$ 63	\$ 205,114
SEVENT	SEVENTH AVE. (307H)	1	SR 20	COUNTRY CLUB DRIVE	2	898	26	23,348	S-ST	Rural Local	8/11/2011	18	0			RECONSTRUCT SURFACE (AC)	RECONSTRUCT SURFACE (AC)	2032	\$ 63	\$ 163,436
SHERWD	SHERWOOD CT.	1	COUNTRY CLUB DR.	END	2	528	28	15,584	S-ST	Rural Local	4/11/2018	15	0			RECONSTRUCT SURFACE (AC)	RECONSTRUCT SURFACE (AC)	2032	\$ 63	\$ 109,088
SIXTEE	SIXTEENTH AVE.	1	SR 20	COUNTRY CLUB DRIVE	2	740	25	18,500	A-AC	Rural Local	7/7/2011	3	0			RECONSTRUCT SURFACE (AC)	RECONSTRUCT SURFACE (AC)	2032	\$ 63	\$ 129,500
SIXTHA	SIXTH AVE. (307G)	1	SR 20	COUNTRY CLUB DRIVE	2	1,003	26	26,078	A-AC	Rural Local	4/9/2018	27	14			RECONSTRUCT SURFACE (AC)	RECONSTRUCT SURFACE (AC)	2032	\$ 63	\$ 182,546
SVNTNT	SEVENTEENTH AVE.	1	SR 20	COUNTRY CLUB DRIVE	2	525	23	12,075	O-AC/AC	Rural Local	8/11/2011	25	0			RECONSTRUCT SURFACE (AC)	RECONSTRUCT SURFACE (AC)	2032	\$ 63	\$ 84,525
TENTHA	TENTH AVE. (307L)	2	SR 20	PAVEMENT CHANGE	2	574	26	14,924	S-ST	Rural Local	7/7/2011	16	0			RECONSTRUCT SURFACE (AC)	RECONSTRUCT SURFACE (AC)	2032	\$ 63	\$ 104,468
TENTHA	TENTH AVE. (307L)	3	PAVEMENT CHANGE	COUNTRY CLUB DRIVE	2	482	28	13,496	S-ST	Rural Local	4/9/2018	27	0			RECONSTRUCT SURFACE (AC)	RECONSTRUCT SURFACE (AC)	2032	\$ 63	\$ 94,472
THIRDA	THIRD AVE. (307D)	1	PAVEMENT CHANGE	COUNTRY CLUB DR.	2	1373	25	34,325	S-ST	Rural Local	4/19/2018	20	0			RECONSTRUCT SURFACE (AC)	RECONSTRUCT SURFACE (AC)	2032	\$ 63	\$ 204,275
TWELFT	TWELFTH AVE. (307N)	1	SR 20	COUNTRY CLUB DRIVE	2	1,107	26	28,782	S-ST	Rural Local	40791	14	0			RECONSTRUCT SURFACE (AC)	RECONSTRUCT SURFACE (AC)	2032	\$ 63	\$ 201,474
TWELFT	TWELFTH AVE. (307N)	2	COUNTRY CLUB DRIVE	NORTH DR.	2	250	24	6,000	A-AC	Rural Local	40766	17	0			RECONSTRUCT SURFACE (AC)	RECONSTRUCT SURFACE (AC)	2032	\$ 63	\$ 42,000
VICTRS	VICTORIA STREET	1	COUNTRY CLUB DRIVE	FOOTHILL DR.	2	950	24	22,800	A-AC	Rural Local	43224	35	24			RECONSTRUCT SURFACE (AC)	RECONSTRUCT SURFACE (AC)	2032	\$ 63	\$ 159,600
VIRGIN	VIRGINIA DRIVE	1	RANCHO VISTA DR.	BENDER DR.	2	1162	27	31,374	A-AC	Rural Local	43215	55	47			DOUBLE CHIP SEAL	SURFACE SEAL	2032	\$ 19	\$ 66,234
WELSHC	WELSH COURT	1	COUNTRY CLUB DR.	END	2	139	23	4195	S-ST	Rural Local	40766	24	0			RECONSTRUCT SURFACE (AC)	RECONSTRUCT SURFACE (AC)	2032	\$ 63	\$ 29,330
WINDSR	WINDSOR WAY	1	FOOTHILL	END	2	475	19	9025	S-ST	Rural Local	40766	12	0			FDR W/ DOUBLE CHIP SEAL	RECONSTRUCT SURFACE (ST)	2032	\$ 35	\$ 35,097
Total																			\$	7,352,010